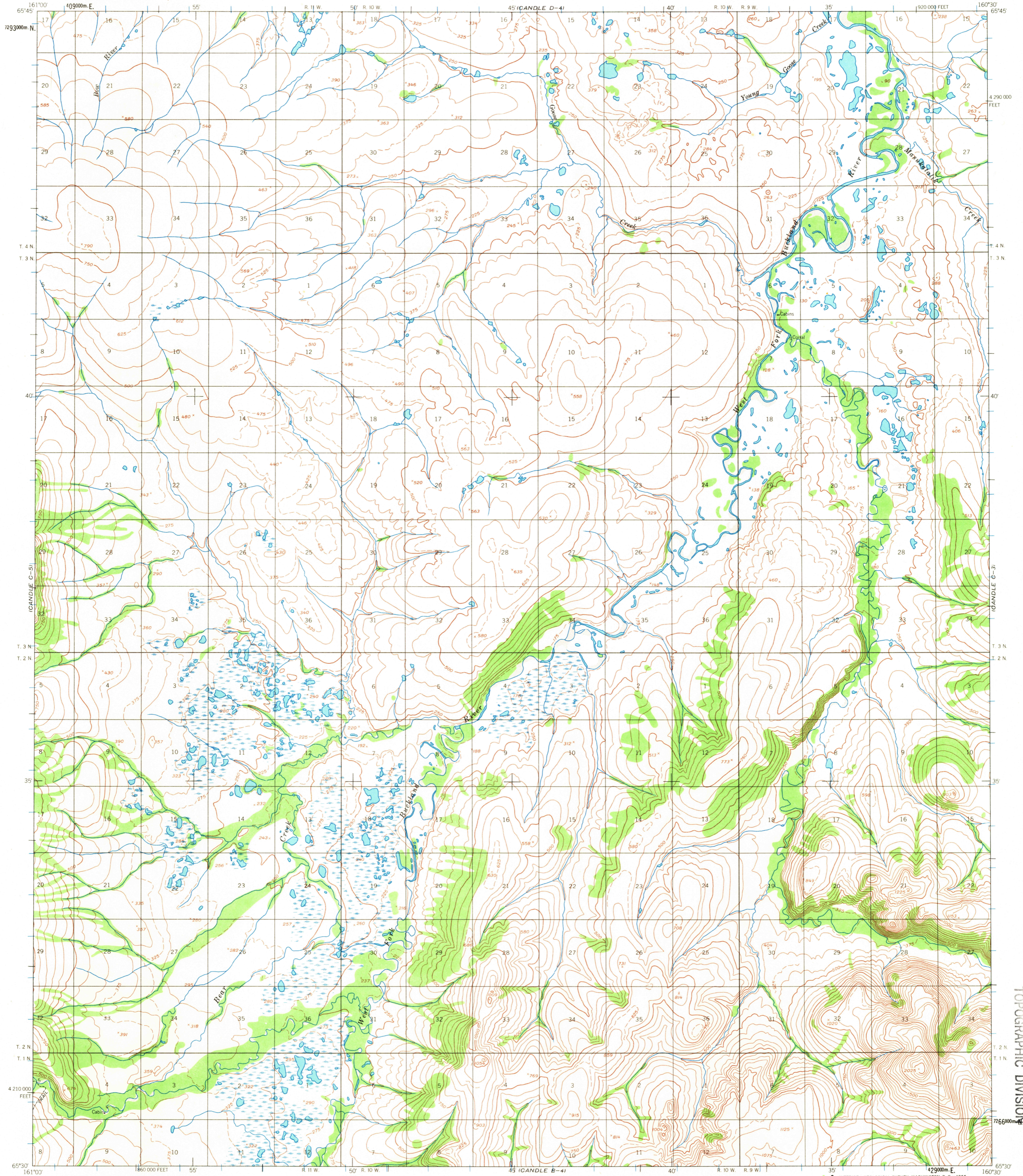


(CANDLE D-5)

UNITED STATES  
DEPARTMENT OF THE INTERIOR  
GEOLOGICAL SURVEY

CANDLE (C-4) QUADRANGLE  
ALASKA  
1:63 360 SERIES (TOPOGRAPHIC)

(CANDLE D-3)

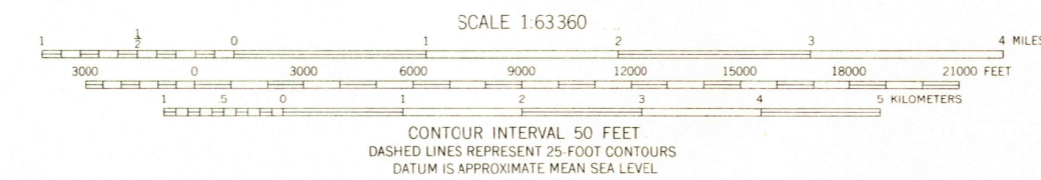
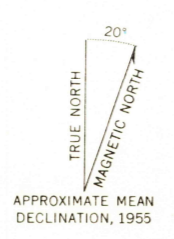


U.S.G.S.  
TOPOGRAPHIC DIVISION

(CANDLE B-5)

(CANDLE B-3)

Mapped by the Army Map Service  
 Edited and published by the Geological Survey  
 Control by USCGS and USCE  
 Topography by photogrammetric methods from aerial photographs  
 taken 1955, field annotated 1955. Map not field checked  
 Universal Transverse Mercator projection, 1927 North American datum  
 10,000-foot grid based on Alaska coordinate system, zone 7  
 1000 meter Universal Transverse Mercator grid ticks,  
 zone 4, shown in blue  
 Land lines represent unsurveyed and unmarked locations  
 predetermined by the Bureau of Land Management  
 Folio K-7, Kateel River Meridian



ROAD CLASSIFICATION  
 USGS  
 Historical File  
 Topographic Division

CANDLE (C-4), ALASKA  
 N6530-W16030/15X30  
 1955

FOR SALE BY U. S. GEOLOGICAL SURVEY  
 FAIRBANKS, ALASKA 99701, DENVER, COLORADO 80225, OR WASHINGTON, D. C. 20242  
 A FOLDER DESCRIBING TOPOGRAPHIC MAPS AND SYMBOLS IS AVAILABLE ON REQUEST

2160  
 NOV 2 1966