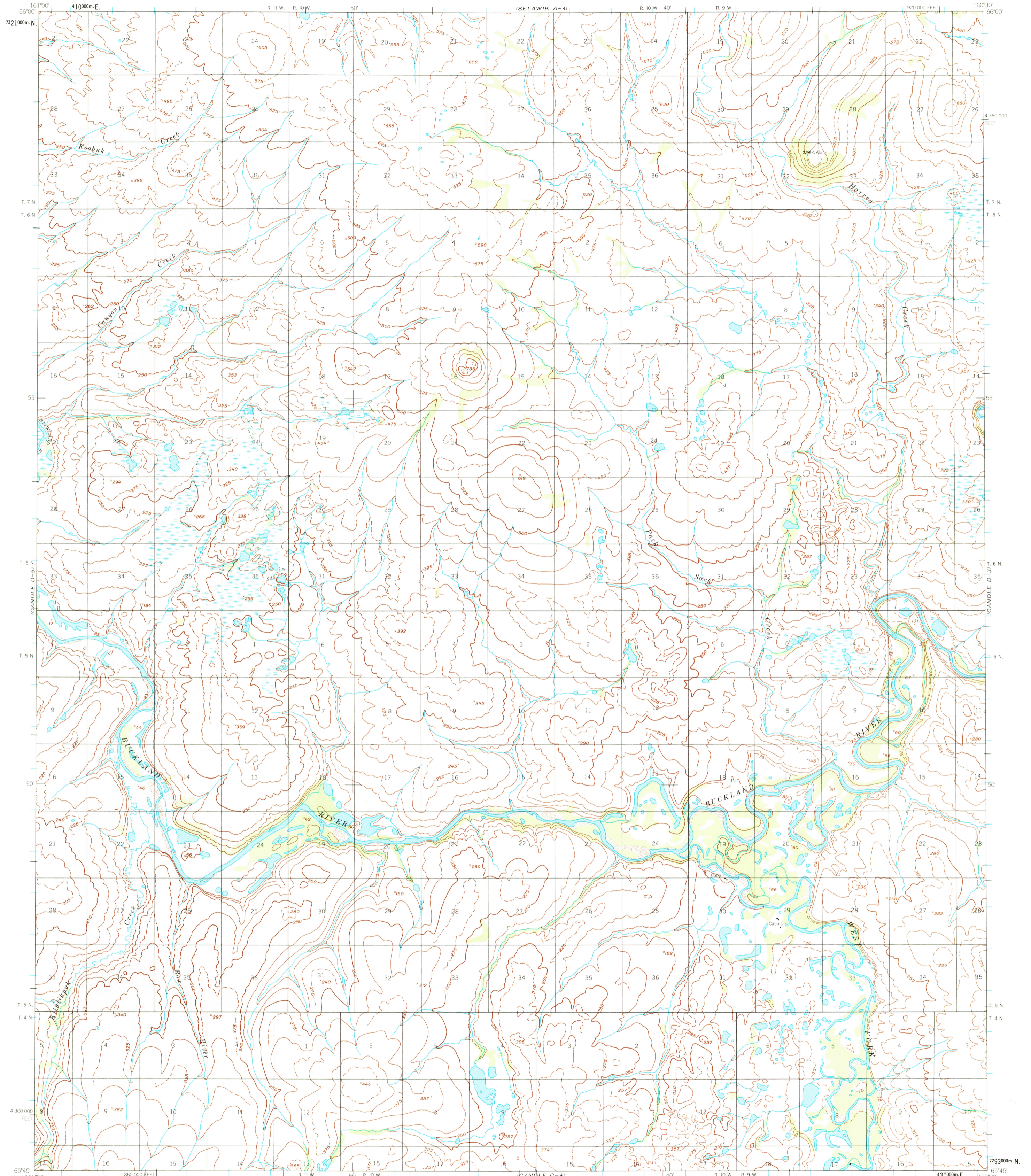


(SELAWIK A-5)

UNITED STATES
DEPARTMENT OF THE INTERIOR
GEOLOGICAL SURVEY

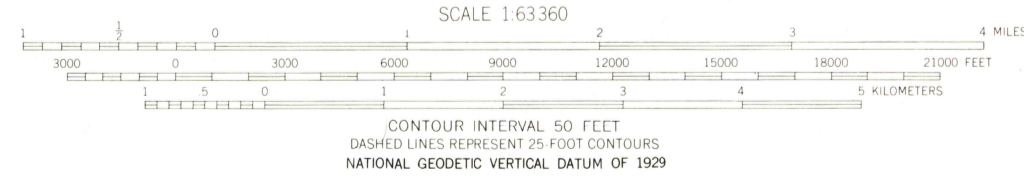
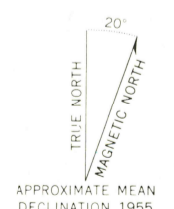
CANDLE (D-4) QUADRANGLE
ALASKA
1:63 360 SERIES (TOPOGRAPHIC)

(SELAWIK A-3)



(CANDLE C-5)

Mapped by the Army Map Service
Edited and published by the Geological Survey
Control by USCGS and USCE
Topography by photogrammetric methods from aerial photographs
taken 1955; field annotated 1955. Map not field checked
Universal Transverse Mercator projection. 1927 North American datum
1:63 360 foot grid based on Alaska coordinate system, zone 7
1000 meter Universal Transverse Mercator grid ticks,
zone 4, shown in blue
Land lines represent unsurveyed and unmarked locations
pre-determined by the Bureau of Land Management
Folio K-7, Kateel River Meridian
Swamps, as portrayed, indicate only the wetter areas,
usually of low relief, as interpreted from aerial photographs



FOR SALE BY U.S. GEOLOGICAL SURVEY
FAIRBANKS, ALASKA 99701, DENVER, COLORADO 80225, OR RESTON, VIRGINIA 22092
A FOLDER DESCRIBING TOPOGRAPHIC MAPS AND SYMBOLS IS AVAILABLE ON REQUEST



ROAD CLASSIFICATION
No roads or trails in this area

CANDLE (D-4), ALASKA
N6545-W16030/15X30
1955

USGS NMD HISTORICAL MAP
OCT 28 1988
REC'D FILE COPY

(CANDLE C-3)