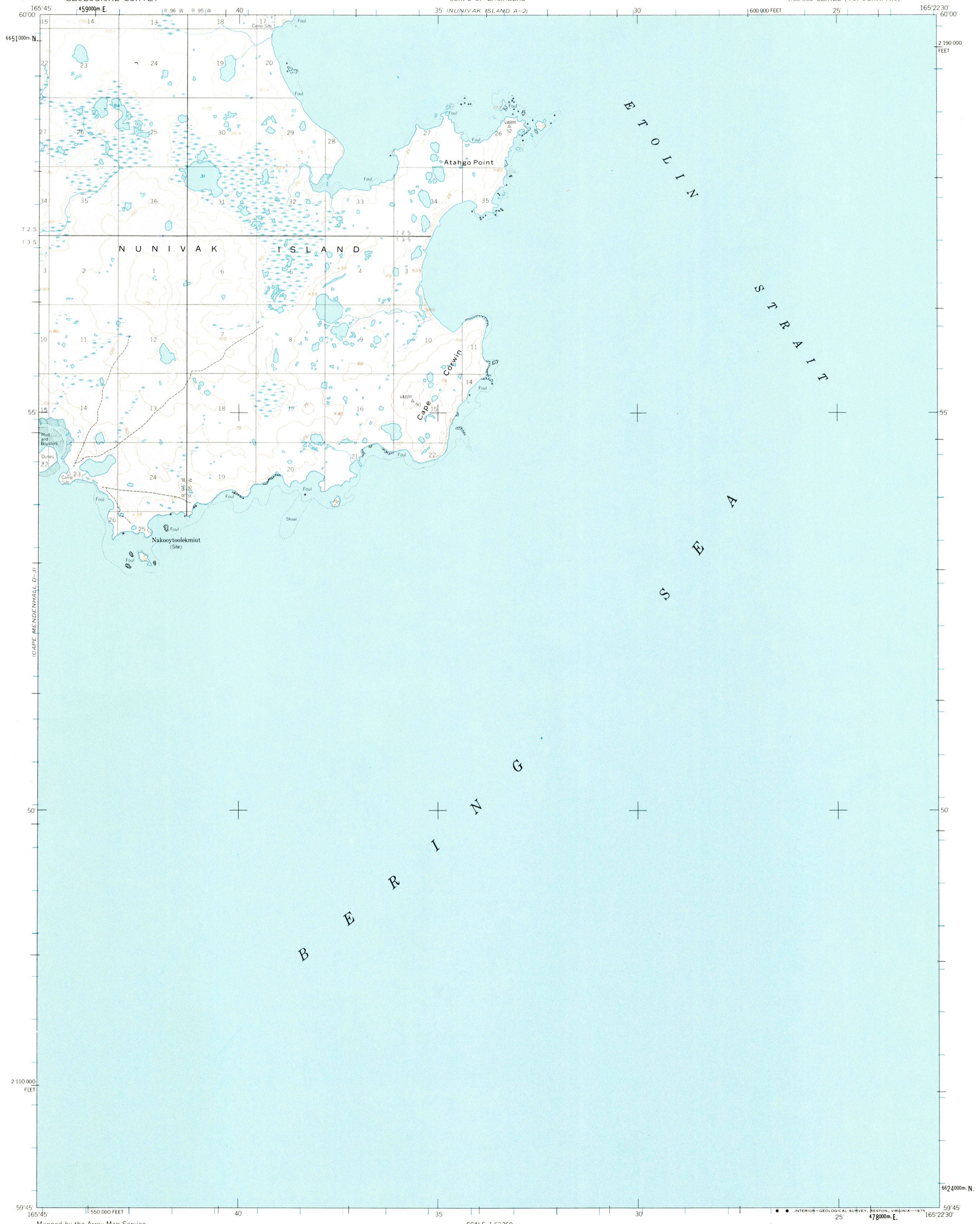


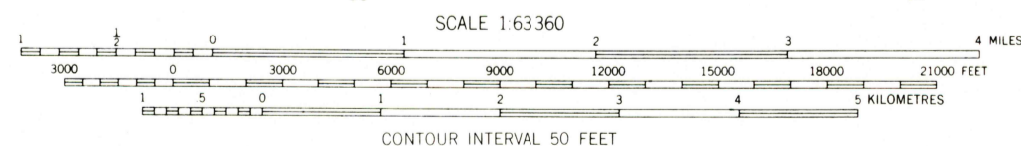
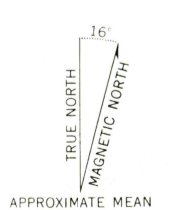
UNITED STATES  
DEPARTMENT OF THE INTERIOR  
GEOLOGICAL SURVEY

UNITED STATES  
DEPARTMENT OF THE ARMY  
CORPS OF ENGINEERS

CAPE MENDENHALL (D-2) QUADRANGLE  
ALASKA  
1:63,360 SERIES (TOPOGRAPHIC)



Mapped by the Army Map Service  
Published for civil use by the Geological Survey  
Control by NDS/NOAA  
Topography and foreshore detail by photogrammetric methods  
from aerial photographs taken 1950 and 1952. Map not field checked  
Universal Transverse Mercator projection, 1927 North American datum  
10,000 foot grid based on Alaska coordinate system, zone 8  
1000 metre Universal Transverse Mercator grid ticks,  
zone 3, shown in blue  
Land lines represent unsurveyed and unmarked locations  
predetermined by the Bureau of Land Management  
Foto S-20, Seward Meridian  
Entire land area is within the Nunivak National Wildlife Refuge



SCALE 1:63,360  
CONTOUR INTERVAL 50 FEET  
DASHED LINES REPRESENT 25 FOOT CONTOURS  
NATIONAL GEODETIC VERTICAL DATUM OF 1929  
SHORELINE SHOWN REPRESENTS THE APPROXIMATE LINE OF MEAN HIGH WATER  
THE MEAN RANGE OF TIDE IS APPROXIMATELY 3 FEET

FOR SALE BY U.S. GEOLOGICAL SURVEY  
FAIRBANKS, ALASKA 99701, DENVER, COLORADO 80225, OR RESTON, VIRGINIA 22092  
A FOLDER DESCRIBING TOPOGRAPHIC MAPS AND SYMBOLS IS AVAILABLE ON REQUEST



ROAD CLASSIFICATION  
Trails  
CAPE MENDENHALL (D-2), ALASKA  
N5945-W16522.5/15X22.5  
1952  
MINOR REVISIONS 1973

USGS  
HISTORICAL FILE  
TOPOGRAPHIC DIVISION

1950  
SEP 3 1975