

(WISEMAN B-1)

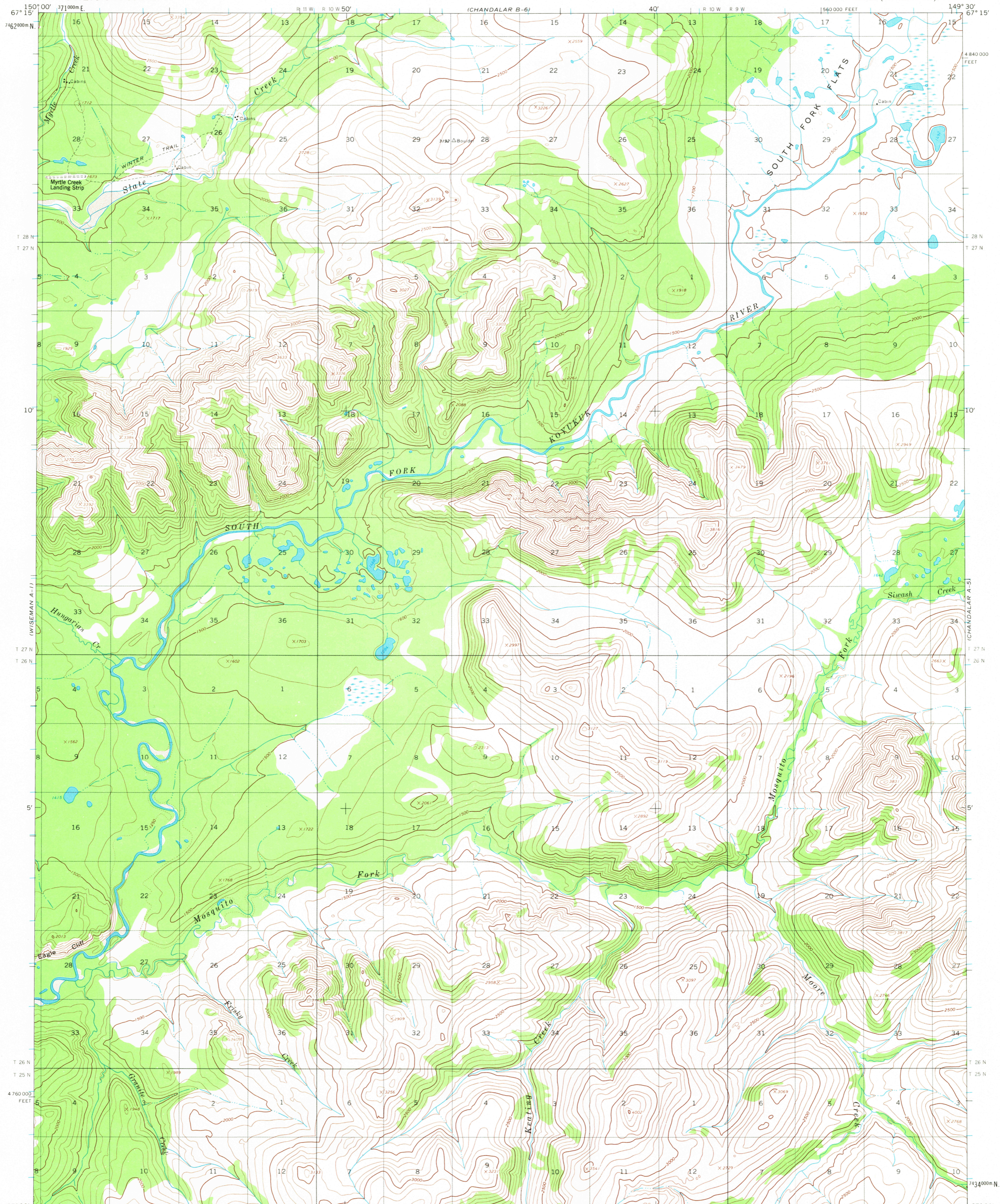
UNITED STATES
DEPARTMENT OF THE INTERIOR
GEOLOGICAL SURVEY

CHANDALAR (A-6) QUADRANGLE

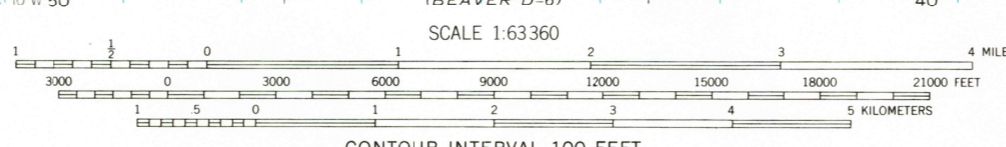
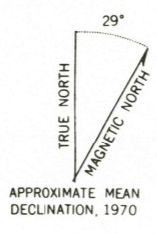
ALASKA

1:63 360 SERIES (TOPOGRAPHIC)

(CHANDALAR B-5)



Mapped, edited, and published by the Geological Survey
Control by USGS and NOS/NOAA
Topography by photogrammetric methods from aerial photographs
taken 1970, field annotated 1970. Map not field checked
Projection and 1000-meter grid ticks shown in blue:
Universal Transverse Mercator, zone 6
10,000-foot grid ticks based on Alaska coordinate system,
zone 4, 1927 North American datum
To place on the predicted North American Datum 1983 move
the projection lines 50 meters north 118 meters east
Gray land lines represent unsurveyed and unmarked locations
pre-determined by the Bureau of Land Management
Folio F-3, Fairbanks Meridian
Swamps, as portrayed, indicate only the wetter areas,
usually of low relief, as interpreted from aerial photographs



ROAD CLASSIFICATION
Trails

CHANDALAR (A-6), ALASKA
N5700-W14930/15X30
1970
MINOR REVISIONS 1982

FOR SALE BY U. S. GEOLOGICAL SURVEY
FAIRBANKS, ALASKA 99701, DENVER, COLORADO 80225, OR RESTON, VIRGINIA 22092
A FOLDER DESCRIBING TOPOGRAPHIC MAPS AND SYMBOLS IS AVAILABLE ON REQUEST

RETURN TO:
NMD HISTORICAL MAP ARCHIVES
USGS NATIONAL CENTER, MS-522
RESTON, VA 22092

1600