


UNITED STATES  
DEPARTMENT OF THE INTERIOR  
GEOLOGICAL SURVEY

CHANDALAR (C-5) QUADRANGLE  
ALASKA  
1:63 360 SERIES (TOPOGRAPHIC)



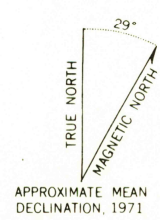
Mapped, edited, and published by the Geological Survey

Control by USGS and USC&GS

Topography by photogrammetric methods from aerial photographs taken 1970, field annotated 1971. Map not field checked


Projection and 1000-meter grid ticks: Universal Transverse Mercator, zone 6  
10,000-foot grid ticks based on Alaska coordinate system, zone 4. 1927 North American datum

Land lines represent unsurveyed and unmarked locations predetermined by the Bureau of Land Management  
Folio F-3, Fairbanks Meridian



APPROXIMATE MEAN DECLINATION, 1971

SCALE 1:63 360



CONTOUR INTERVAL 100 FEET

DATUM IS MEAN SEA LEVEL



QUADRANGLE LOCATION

ROAD CLASSIFICATION

Trails

SEP 24 1973

CHANDALAR (C-5), ALASKA  
N6730-W14900/15X30

1971

FOR SALE BY U. S. GEOLOGICAL SURVEY  
FAIRBANKS, ALASKA 99701, DENVER, COLORADO 80225, OR WASHINGTON, D. C. 20242  
A FOLDER DESCRIBING TOPOGRAPHIC MAPS AND SYMBOLS IS AVAILABLE ON REQUEST

3655