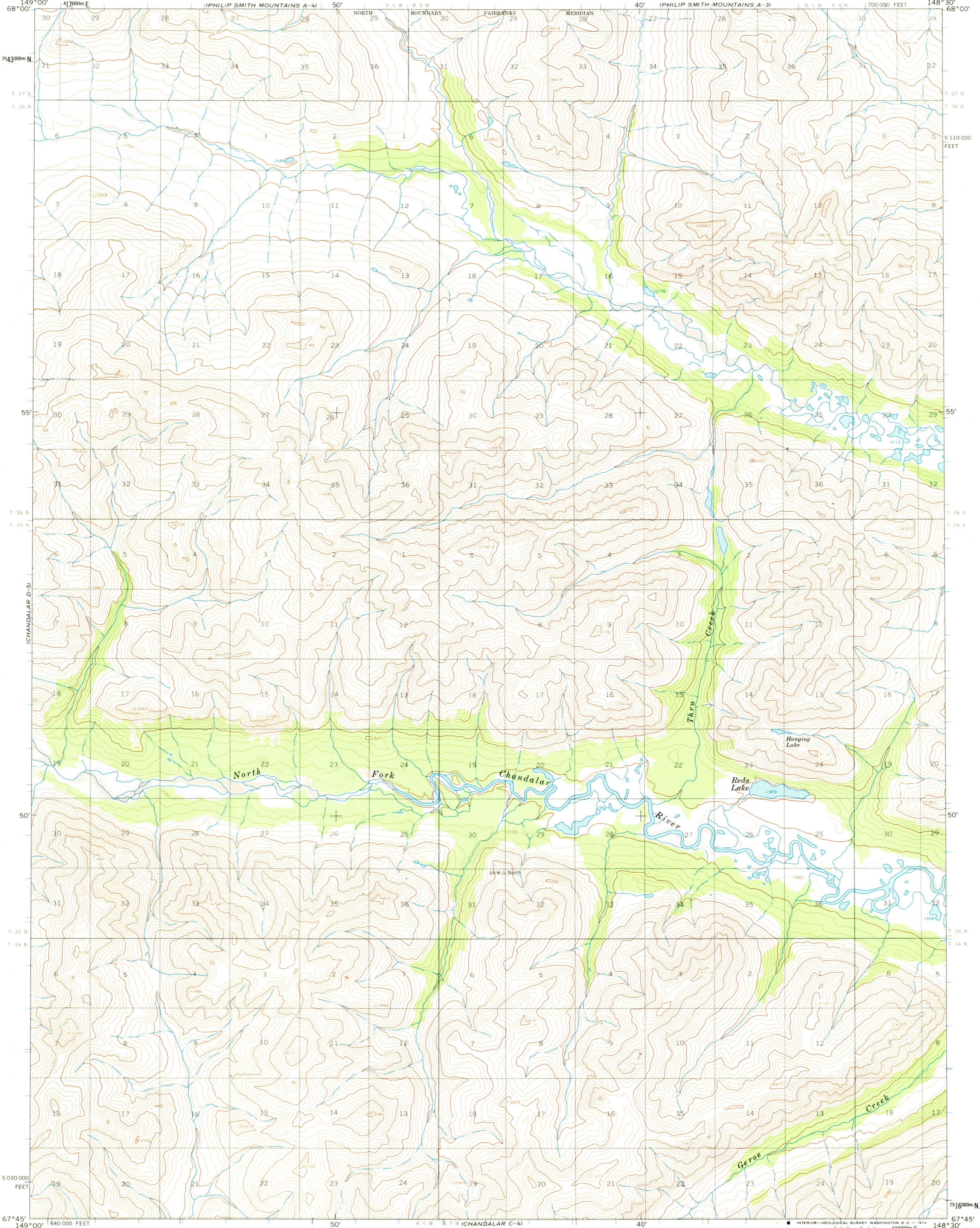


UNITED STATES
DEPARTMENT OF THE INTERIOR
GEOLOGICAL SURVEY

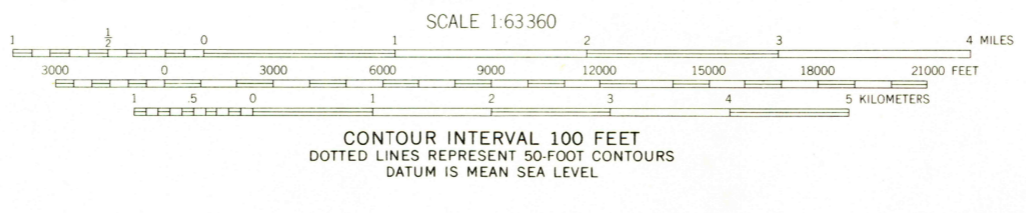
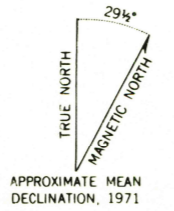
CHANDALAR (D-4) QUADRANGLE
ALASKA
1:63 360 SERIES (TOPOGRAPHIC)

(PHILIP SMITH MOUNTAINS A-4)
149° 00' 1700000 E
7543000 N
T. 37 N
T. 36 N
55'
T. 36 N
T. 35 N
CHANDALAR D-5)
50'
T. 35 N
T. 34 N
5030 000 FEET
67° 45'

(PHILIP SMITH MOUNTAINS A-3)
148° 30' 700000 FEET
T. 37 N
T. 36 N
55'
T. 36 N
T. 35 N
50'
T. 35 N
T. 34 N
67° 45'



Mapped, edited, and published by the Geological Survey
Control by USGS and USC&GS
Topography by photogrammetric methods from aerial photographs taken 1970, field annotated 1971. Map not field checked
Projection and 1000-meter grid ticks: Universal Transverse Mercator, zone 6
10,000-foot grid ticks based on Alaska coordinate system, zone 4. 1927 North American datum
Land lines represent unsurveyed and unmarked locations predetermined by the Bureau of Land Management
Folio F-3, Fairbanks Meridian



ROAD CLASSIFICATION
No roads or trails in this area

FOR SALE BY U. S. GEOLOGICAL SURVEY
FAIRBANKS, ALASKA 99701, DENVER, COLORADO 80225, OR WASHINGTON, D. C. 20242
A FOLDER DESCRIBING TOPOGRAPHIC MAPS AND SYMBOLS IS AVAILABLE ON REQUEST

CHANDALAR (D-4), ALASKA
N6745-W14830/15X30
1971

3840
JAN 09 1974

USGS
HISTORICAL FILE
TOPOGRAPHIC DIVISION