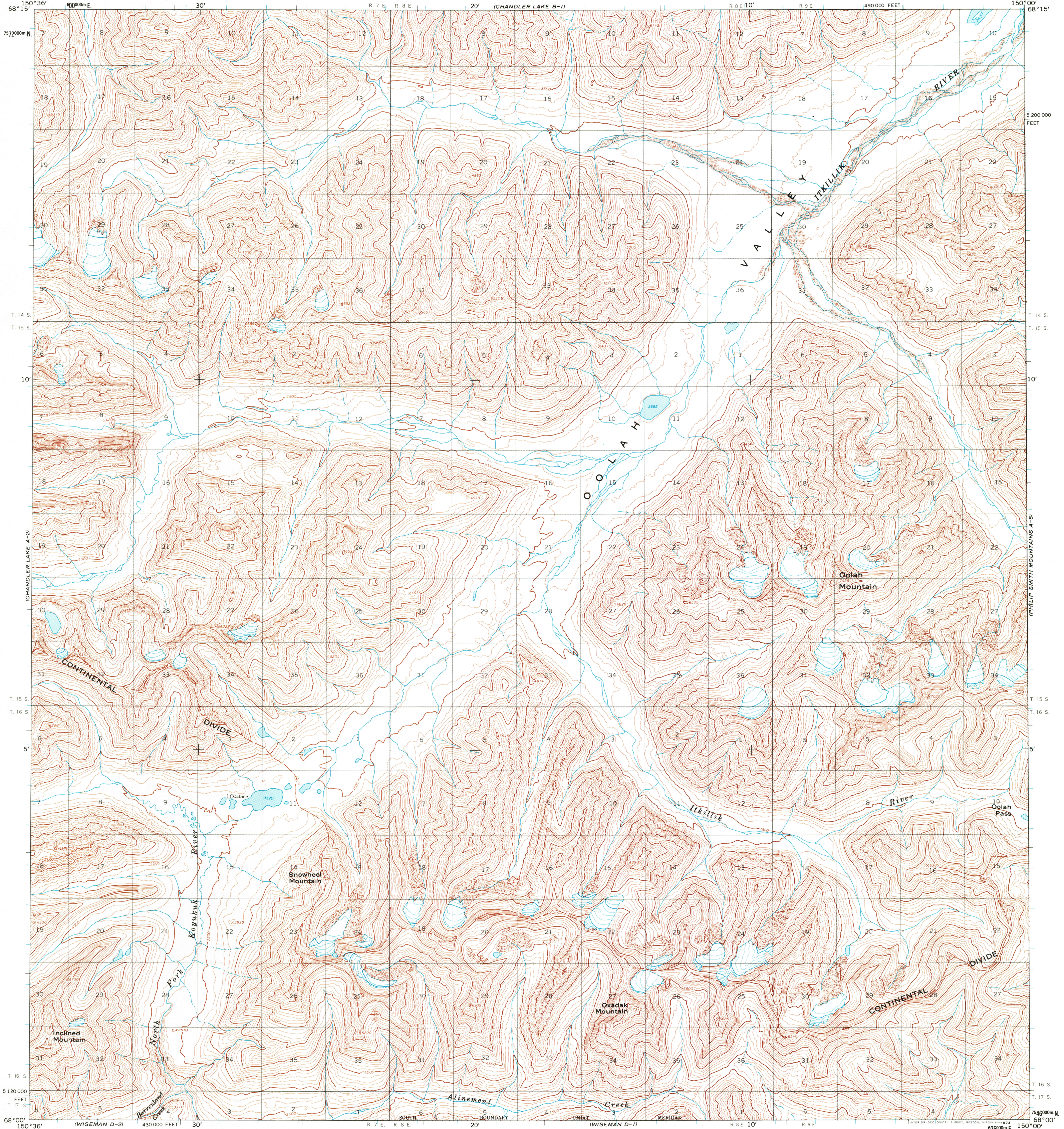




U.S. DEPARTMENT OF THE INTERIOR
U.S. GEOLOGICAL SURVEY

CHANDLER LAKE (A-1) QUADRANGLE
ALASKA


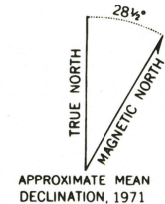
1:63 360 SERIES (TOPOGRAPHIC)



Mapped, edited, and published by the Geological Survey
Control by USGS and USC&GS
Topography by photogrammetric methods from aerial photographs
taken 1970, field annotated 1971. Map not field checked

Projection and 1000-meter grid ticks: Universal
Transverse Mercator, zone 5
10,000-foot grid based on Alaska coordinate
system, zone 4. 1927 North American datum

Land lines represent unsurveyed and unmarked locations
predetermined by the Bureau of Land Management
Folio U-11, Umat Meridian



SCALE 1:63 360
CONTOUR INTERVAL 100 FEET
DATUM IS MEAN SEA LEVEL

ROAD CLASSIFICATION
No roads or trails in this area



CHANDLER LAKE (A-1), ALASKA
RECEIVED N6800-W15000/15 X 36

DEC 31 2001

USGS NW10
TOPOGRAPHIC MAP ARCHIVES

FOR SALE BY U.S. GEOLOGICAL SURVEY, P.O. BOX 25286, DENVER, COLORADO 80225
A FOLDER DESCRIBING TOPOGRAPHIC MAPS AND SYMBOLS IS AVAILABLE ON REQUEST

