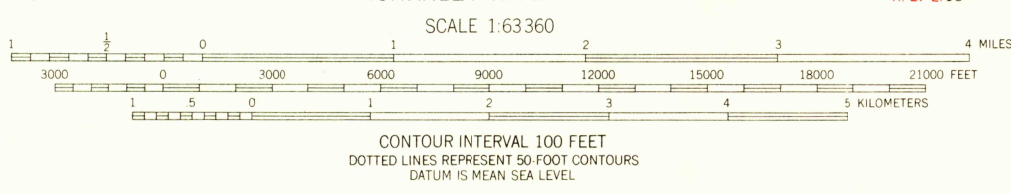
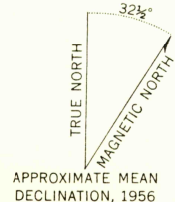
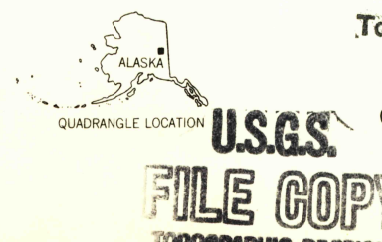


Mapped, edited, and published by the Geological Survey
Control by USGS and USC&GS
Topography from aerial photographs by photogrammetric
methods 1958. Aerial photographs taken 1954-1955,
field annotated 1956. Map not field checked
Universal Transverse Mercator projection
1927 North American datum
1000-meter Universal Transverse Mercator grid ticks,
zone 7, shown in blue
Land lines represent unsurveyed and unmarked locations
predefined by the Bureau of Land Management
Folio F.8, Fairbanks Meridian
Swamps as portrayed, indicate only the wetter areas
usually of low relief, as interpreted from aerial photographs
Unchecked elevations are shown in brown and blue



FOR SALE BY U.S. GEOLOGICAL SURVEY
FAIRBANKS, ALASKA DENVER 25, COLORADO WASHINGTON 25, D.C.
A FOLDER DESCRIBING TOPOGRAPHIC MAPS AND SYMBOLS IS AVAILABLE ON REQUEST



USGS ROAD CLASSIFICATION
Historical File No roads or trails in this area
Topographic Division

CHARLEY RIVER (B-3), ALASKA
N6515-W14200/15X30
1956

AUG - 3 1960
2540