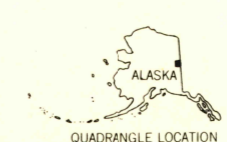
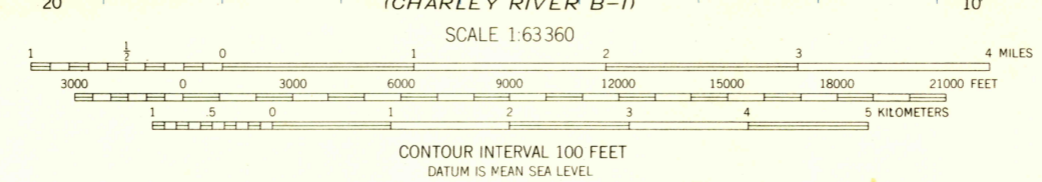
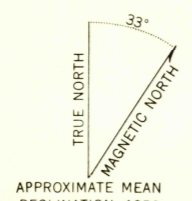


Mapped, edited, and published by the Geological Survey
Control by USGS and USC&GS International Boundary Commission
Topography from aerial photographs by photogrammetric
methods, 1958. Aerial photographs taken 1955,
field annotated 1956. Map not field checked.
Universal Transverse Mercator projection
1927 North American datum
1000-meter Universal Transverse Mercator grid ticks,
zone 7, shown in blue.
Land lines represent unsurveyed and unmarked locations
determined by the Bureau of Land Management. Folio F-8,
Fairbanks Meridian.
Swamps, as portrayed, indicate only the wetter areas,
usually of low relief, as interpreted from aerial photographs.
Unchecked elevations are shown in brown and blue.



CHARLEY RIVER (C-1) ALASKA
N6530-W14100/15X30
1956

USGS
Historical File
Topographic Division

U.S.G.S.
FILE COPY
TOPOGRAPHIC DIVISION

JUN 16 1960

2405