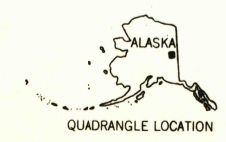
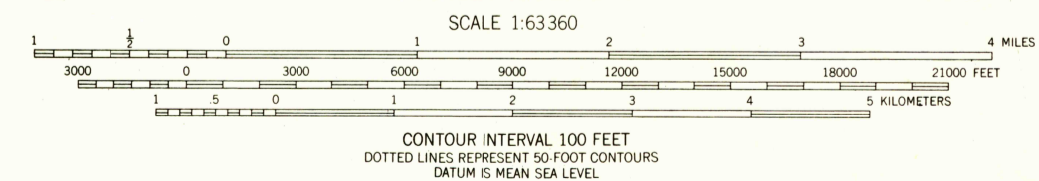
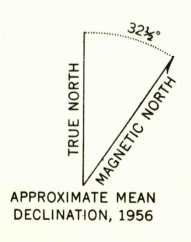


Maped, edited, and published by the Geological Survey
Control by USGS and USC&GS
Topography from aerial photographs by photogrammetric methods 1958. Aerial photographs taken 1954-1955, field annotated 1956. Map not field checked
Universal Transverse Mercator projection
1927 North American datum
1000-meter Universal Transverse Mercator grid ticks, zone 7, shown in blue
Land lines represent unsurveyed and unmarked locations predetermined by the Bureau of Land Management Fairbanks Meridian, Folio F-8
Swamps, as portrayed, indicate only the wetter areas, usually of low relief, as interpreted from aerial photographs
Unchecked elevations are shown in brown and blue



ROAD CLASSIFICATION
USGS
Historical File
Topographic Division

CHARLEY RIVER (C-3), ALASKA
N6530-W14200/15X30
1956

FOR SALE BY U.S. GEOLOGICAL SURVEY
FAIRBANKS, ALASKA DENVER 25, COLORADO WASHINGTON 25, D.C.
A FOLDER DESCRIBING TOPOGRAPHIC MAPS AND SYMBOLS IS AVAILABLE ON REQUEST

AUG 12 1960
2520