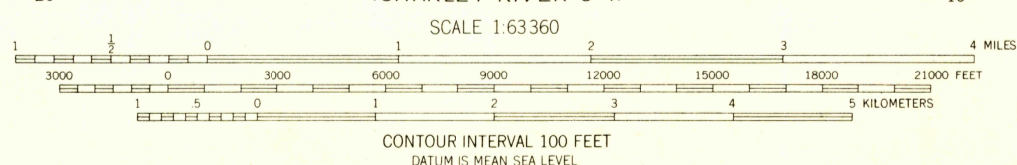
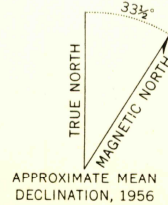
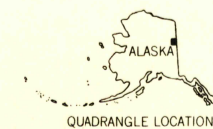


Mapped, edited, and published by the Geological Survey
Control by USGS, USC&GS, and International Boundary Commission
Topography from aerial photographs by photogrammetric
methods 1958. Aerial photographs taken 1955,
field annotated 1956. Map not field checked.
Universal Transverse Mercator projection
1927 North American datum
1000-meter Universal Transverse Mercator grid ticks,
zone 7, shown in blue.
Land lines represent unsurveyed and unmarked locations
predetermined by the Bureau of Land Management, Folio F. 8,
Fairbanks Meridian
Swamps, as portrayed, indicate only the wetter areas,
usually of low relief, as interpreted from aerial photographs
Unchecked elevations are shown in brown and blue



FOR SALE BY U. S. GEOLOGICAL SURVEY
FAIRBANKS, ALASKA DENVER 25, COLORADO WASHINGTON 25, D. C.
A FOLDER DESCRIBING TOPOGRAPHIC MAPS AND SYMBOLS IS AVAILABLE ON REQUEST



U.S.G.S.
FILE COPY
TOPOGRAPHIC DIVISION

ROAD CLASSIFICATION
No roads or trails in this area

USGS
Historical File
Topographic Division

CHARLEY RIVER (D-1), ALASKA
N6545-W14100/15x30

1956

JUN 16 1960

2270