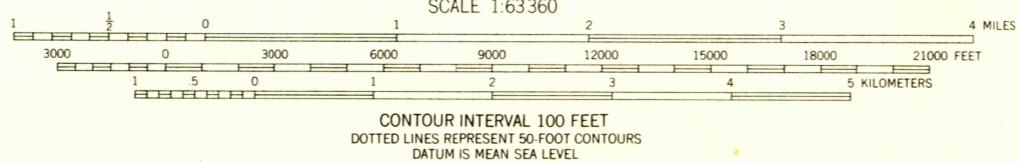
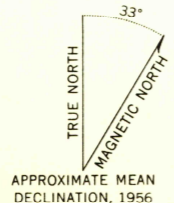
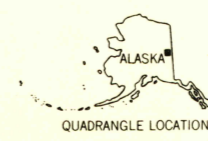


U.S.G.S.
FILE COPY
TOPOGRAPHIC DIVISION

Maped, edited, and published by the Geological Survey
Control by USGS
Topography from aerial photographs by photogrammetric
methods 1958. Aerial photographs taken 1954-1955,
field annotated 1956. Map not field checked
Universal Transverse Mercator projection
1927 North American datum
1000-meter Universal Transverse Mercator grid ticks,
zone 7, shown in blue
Land lines represent unsurveyed and unmarked locations
predetermined by the Bureau of Land Management.
Folio F 8, Fairbanks Meridian
Swamps, as portrayed, indicate only the wetter areas,
usually of low relief as interpreted from aerial photographs
Unchecked elevations are shown in brown and blue



CONTOUR INTERVAL 100 FEET
DOTTED LINES REPRESENT 50 FOOT CONTOURS
DATUM IS MEAN SEA LEVEL



USGS
Historical File
Topographic Division

ROAD CLASSIFICATION
No roads or trails in this area

FOR SALE BY U.S. GEOLOGICAL SURVEY
FAIRBANKS, ALASKA DENVER 25, COLORADO WASHINGTON 25, D.C.
A FOLDER DESCRIBING TOPOGRAPHIC MAPS AND SYMBOLS IS AVAILABLE ON REQUEST

CHARLEY RIVER (D-3), ALASKA
N6545-W14200/15X30
1956

JUL 21 1960

2415