

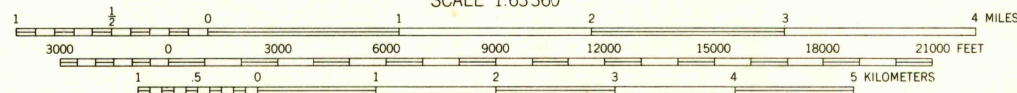
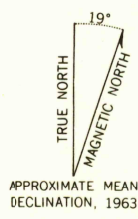
Mapped, edited, and published by the Geological Survey

Control by USGS and USC&GS

Topography by photogrammetric methods from aerial photographs taken 1962, field annotated 1963. Map not field checked

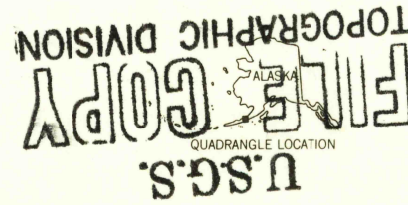
Universal Transverse Mercator projection. 1927 North American datum 10,000 foot grid based on Alaska coordinate system, zone 6 1000-meter Universal Transverse Mercator grid ticks, zone 4, shown in blue

Land lines represent unsurveyed and unmarked locations predetermined by the Bureau of Land Management Folio S-26, Seward Meridian



CONTOUR INTERVAL 100 FEET
DOTTED LINES REPRESENT 50 FOOT CONTOURS
DATUM IS MEAN SEA LEVEL

FOR SALE BY U.S. GEOLOGICAL SURVEY
FAIRBANKS, ALASKA 99701, DENVER, COLORADO 80225, OR WASHINGTON, D. C. 20242
A FOLDER DESCRIBING TOPOGRAPHIC MAPS AND SYMBOLS IS AVAILABLE ON REQUEST



ROAD CLASSIFICATION
No roads or trails in this area

CHIGNIK (A-4), ALASKA
N5600-W15900/15X20

1963

USGS
Historical File
Topographic Division

2155
JUL 12 1967