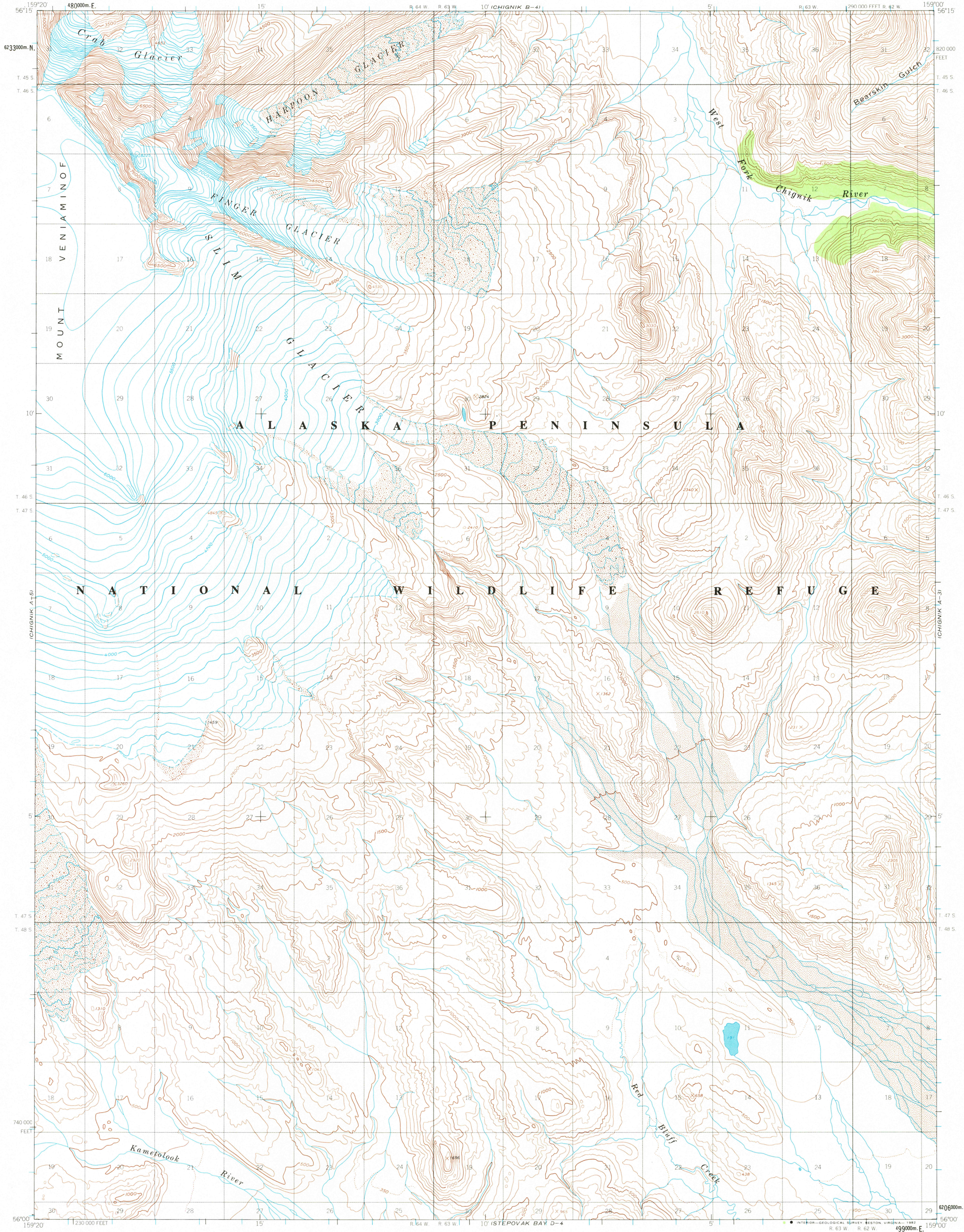


UNITED STATES  
DEPARTMENT OF THE INTERIOR  
GEOLOGICAL SURVEY

CHIGNIK (A-4) QUADRANGLE  
ALASKA  
1:63 360 SERIES (TOPOGRAPHIC)



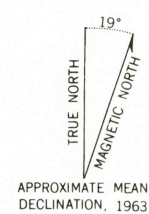
Mapped, edited, and published by the Geological Survey  
Control by USGS and USC&GS

Topography by photogrammetric methods from aerial photographs  
taken 1962, field annotated 1963. Map not field checked  
Universal Transverse Mercator projection, 1927 North American datum  
10,000-foot grid based on Alaska coordinate system, zone 6  
1000-meter Universal Transverse Mercator grid ticks,  
zone 4, shown in blue


Land lines represent unsurveyed and unmarked locations  
predetermined by the Bureau of Land Management  
Folio S 26, Seward Meridian

To place on the predicted North American Datum 1983 move  
the projection lines 93 meters north and 136 meters east

There may be private inholdings within the boundaries of  
the National or State reservations shown on this map



APPROXIMATE MEAN  
DECLINATION, 1963



CONTOUR INTERVAL 100 FEET  
DOTTED LINES REPRESENT 50-FOOT CONTOURS  
NATIONAL GEODETIC VERTICAL DATUM OF 1929

FOR SALE BY U. S. GEOLOGICAL SURVEY  
FAIRBANKS, ALASKA 99701, DENVER, COLORADO 80225, OR RESTON, VIRGINIA 22092  
A FOLDER DESCRIBING TOPOGRAPHIC MAPS AND SYMBOLS IS AVAILABLE ON REQUEST



QUADRANGLE LOCATION

ROAD CLASSIFICATION  
No roads or trails in this area

CHIGNIK (A-4), ALASKA  
N5600-W15900/15X20

1963  
MINOR REVISIONS 1982

Federal reservations boundaries established by The Alaska National  
Interest Lands Conservation Act, PL 96-487, Dec. 2, 1980 are shown as  
compiled by the administering agencies on the Alaska boundaries map set

JAN 10 1983

RETURN TO:  
NHD HISTORICAL MAP ARCHIVES  
USGS NATIONAL CENTER, #5-522  
RESTON, VA 22062