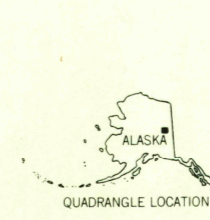
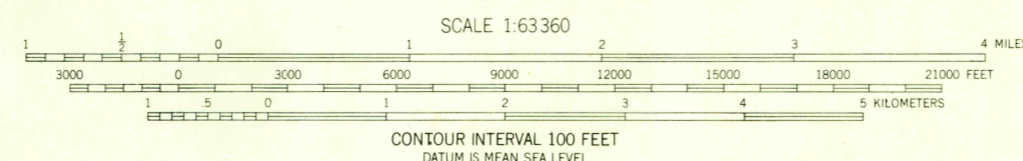
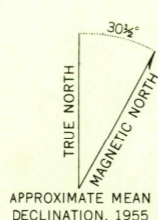




Mapped, edited, and published by the Geological Survey  
Control by USGS  
Topography from aerial photographs by photogrammetric  
methods 1957. Aerial photographs taken 1951, 1953, 1954,  
and 1955, field annotated 1955. Map not field checked  
Universal Transverse Mercator projection  
1927 North American datum  
1000-meter Universal Transverse Mercator grid ticks,  
zone 6, shown in blue  
Unchecked elevations are shown in brown



U.S.G.S.  
**FILE COPY**  
TOPOGRAPHIC DIVISION  
ROAD CLASSIFICATION  
No roads or trails in this area  
USCS  
Historical File  
Topographic Division

FOR SALE BY U.S. GEOLOGICAL SURVEY  
FAIRBANKS, ALASKA DENVER 25, COLORADO WASHINGTON 25, D.C.  
A FOLDER DESCRIBING TOPOGRAPHIC MAPS AND SYMBOLS IS AVAILABLE ON REQUEST

CIRCLE (A-1), ALASKA  
N6500-W14400/15X30  
1955

MAY 27 1959

2020