

LIVENGOOD C-11

CIRCLE C-51

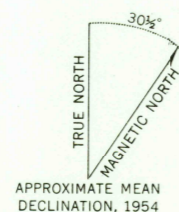
LIVENGOOD A-11

CIRCLE A-51

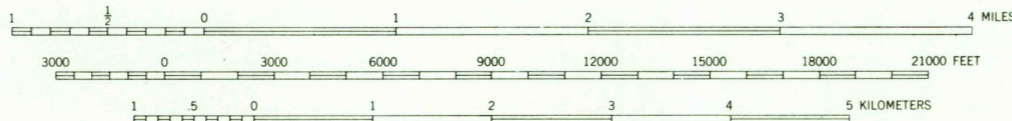
Mapped, edited, and published by the Geological Survey
Control by USC&GS

Topography by photogrammetric methods from aerial photographs
taken 1951, field annotated 1954. Map not field checked
Universal Transverse Mercator projection, 1927 North American Datum
10,000-foot grid based on Alaska coordinate system, zone 3
1000-meter Universal Transverse Mercator grid ticks,
zone 6, shown in blue

Land lines represent unsurveyed and unmarked locations
predetermined by the Bureau of Land Management
Folio F-7, Fairbanks Meridian



APPROXIMATE MEAN
DECLINATION, 1954

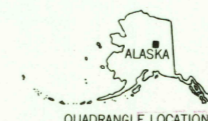


SCALE 1:63 360

CONTOUR INTERVAL 100 FEET
DATUM IS MEAN SEA LEVEL

FOR SALE BY U.S. GEOLOGICAL SURVEY
FAIRBANKS, ALASKA DENVER 25, COLORADO WASHINGTON 25, D. C.
A FOLDER DESCRIBING TOPOGRAPHIC MAPS AND SYMBOLS IS AVAILABLE ON REQUEST

ROAD CLASSIFICATION
Light-duty — Unimproved dirt —
Slate Route



QUADRANGLE LOCATION

U.S.G.S.
FILE COPY
TOPOGRAPHIC DIVISION

CIRCLE (B-6), ALASKA
N6515—W14630/15X30

1954
MINOR REVISIONS 1963

USCS
Historical File
Topographic Division

MAY 22 1964

2160