


(CIRCLE D-2)

(CHARLEY RIVER D-6)

UNITED STATES  
DEPARTMENT OF THE INTERIOR  
GEOLOGICAL SURVEY

CIRCLE (C-1) QUADRANGLE  
ALASKA  
1:63 360 SERIES (TOPOGRAPHIC)

144°30' 65°45' 144°00' 65°45'



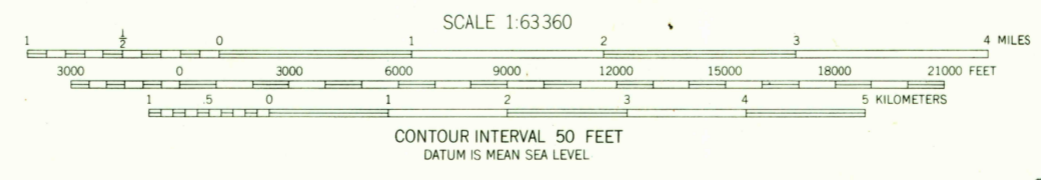
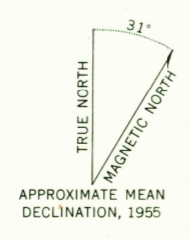
(CIRCLE C-2)  
FAIRBANKS 29 MI. CENTRAL 15 MI.

(CHARLEY RIVER C-6)

USGS  
Historical File  
Topographic Division

7268000m. N.

Mapped, edited, and published by the Geological Survey  
Control by USGS and USC&GS  
Topography from aerial photographs by photogrammetric  
methods 1957. Aerial photographs taken 1951, 1953, and 1954,  
field annotated 1955. Map not field checked  
Universal Transverse Mercator projection  
1927 North American datum  
1000 meter Universal Transverse Mercator grid ticks,  
zone 6, shown in blue  
Unchecked elevations are shown in brown and blue



ROAD CLASSIFICATION  
Light-duty ——— Unimproved dirt - - - - -  
Slate Route ○

U.S.G.S.  
FILE COPY  
TOPOGRAPHIC DIVISION



CIRCLE (C-1), ALASKA  
N6530-W14400/15X30  
1955

FOR SALE BY U.S. GEOLOGICAL SURVEY  
FAIRBANKS, ALASKA DENVER 25, COLORADO WASHINGTON 25, D. C.  
A FOLDER DESCRIBING TOPOGRAPHIC MAPS AND SYMBOLS IS AVAILABLE ON REQUEST

(CIRCLE B-2)

(CHARLEY RIVER B-6)