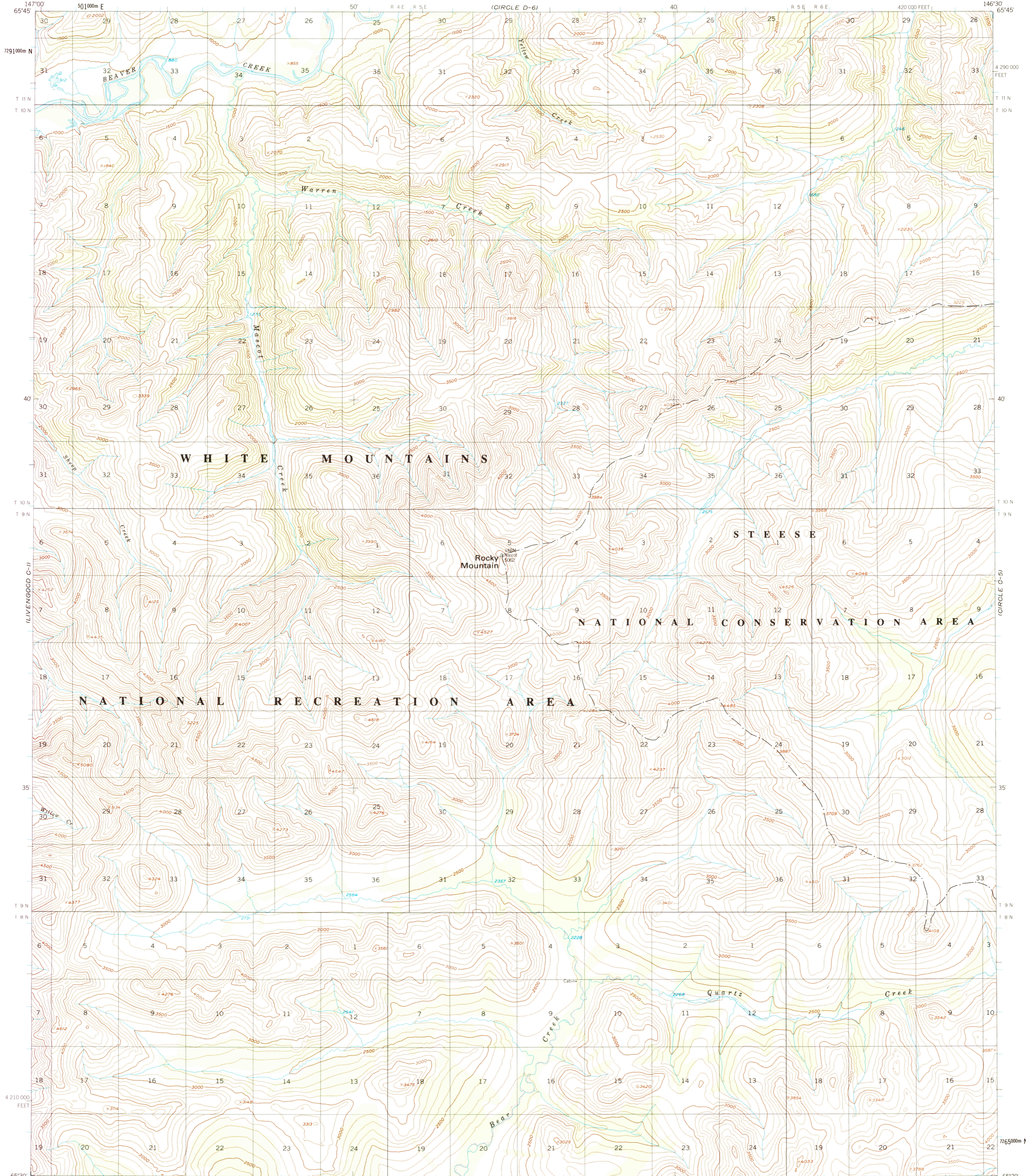


(LIVENGOOD D-1)

UNITED STATES
DEPARTMENT OF THE INTERIOR
GEOLOGICAL SURVEY

CIRCLE (C-6) QUADRANGLE
ALASKA
1:63 360 SERIES (TOPOGRAPHIC)

(CIRCLE D-5)



(LIVENGOOD B-1)

Mapped, edited, and published by the Geological Survey
Control by USGS

Topography by photogrammetric methods from aerial photographs taken 1951. Map not field checked.

Projection and 1000-meter grid ticks shown in blue: Universal Transverse Mercator, zone 6

10,000-foot grid ticks based on Alaska coordinate system, zone 3. 1927 North American Datum

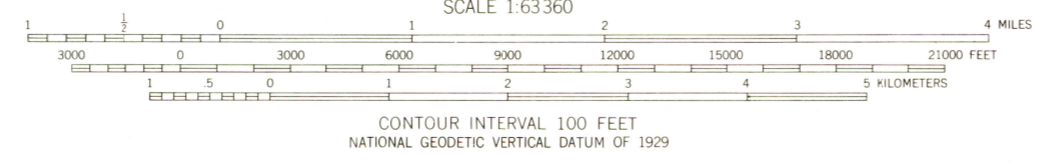
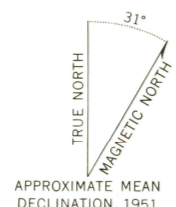
To place on the predicted North American Datum 1983 move the projection lines 46 meters north and 116 meters east

Land lines represent unsurveyed and unmarked locations predetermined by the Bureau of Land Management Folio F-7, Fairbanks Seward Meridian

Swamps, as portrayed, indicate only the wetter areas, usually of low relief, as interpreted from aerial photographs


Federal reservation boundaries established by The Alaska National Interest Lands Conservation Act, PL 96-487, Dec. 2, 1980, are shown as compiled by the administering agencies

There may be private inholdings within the boundaries of the National or State reservations shown on this map



ROAD CLASSIFICATION
No roads or trails in this area

FOR SALE BY U. S. GEOLOGICAL SURVEY
FAIRBANKS, ALASKA 99701, DENVER, COLORADO 80225, OR RESTON, VIRGINIA 22092
A FOLDER DESCRIBING TOPOGRAPHIC MAPS AND SYMBOLS IS AVAILABLE ON REQUEST



CIRCLE (C-6), ALASKA
65146-E5-TF-063
1951
MINOR REVISION 1985



(CIRCLE B-5)