


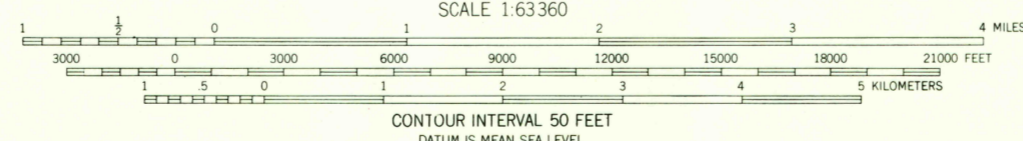
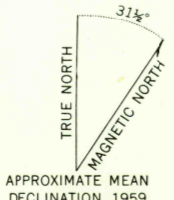
(FORT YUKON A-2)

(BLACK RIVER A-6)



USGS
Historical File
Topographic Division

Mapped, edited, and published by the Geological Survey
Control by USGS and USC&GS
Topography from aerial photographs by photogrammetric
methods 1957. Aerial photographs taken 1954
field annotated 1955. Map not field checked
Universal Transverse Mercator projection
1927 North American datum
1000-meter Universal Transverse Mercator grid ticks,
zone 6, shown in blue
Unchecked elevations are shown in brown and blue



U.S.G.S.
FILE COPY
TOPOGRAPHIC DIVISION

ROAD CLASSIFICATION
Light-duty
Alaska Route



FOR SALE BY U.S. GEOLOGICAL SURVEY
FAIRBANKS, ALASKA DENVER 2, COLORADO WASHINGTON 25, D.C.
A FOLDER DESCRIBING TOPOGRAPHIC MAPS AND SYMBOLS IS AVAILABLE ON REQUEST

CIRCLE (D-1), ALASKA
N6545-W14400/15X30
1955

APR 27 1959

1950