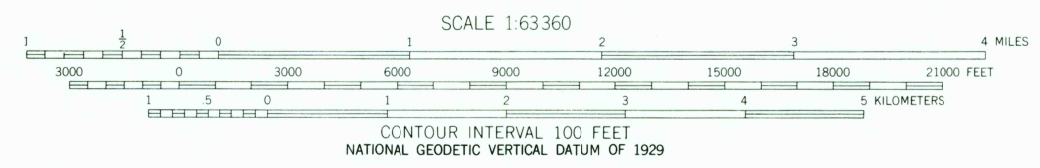
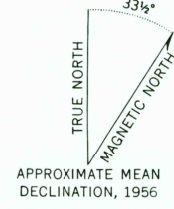



Mapped, edited, and published by the Geological Survey
Control by USGS and NOS/NOAA
Topography by photogrammetric methods from aerial photographs
taken 1955, field annotated 1956. Map not field checked.
Projection and 1000-meter grid ticks shown in blue:
Universal Transverse Mercator, zone 7
10,000-foot grid ticks based on Alaska coordinate
system, zone 2. 1927 North American Datum
To place on the predicted North American Datum 1983 move
the projection lines 34 meters north and 112 meters east
Land lines represent unsurveyed and unmarked locations
predetermined by the Bureau of Land Management
Folio F-1, Fairbanks Meridian
Swamps, as portrayed, indicate only the wetter areas,
usually of low relief, as interpreted from aerial photographs
Federal reservation boundaries established by The Alaska National
Interest Lands Conservation Act, PL 96-487, Dec. 2, 1980, are
shown as compiled by the administering agencies
There may be private inholdings within the boundaries of
the National or State reservations shown on this map



FOR SALE BY U. S. GEOLOGICAL SURVEY
FAIRBANKS, ALASKA 99701, DENVER, COLORADO 80225, OR RESTON, VIRGINIA 22092
A FOLDER DESCRIBING TOPOGRAPHIC MAPS AND SYMBOLS IS AVAILABLE ON REQUEST



COLEEN (A-4), ALASKA
N6700-W14230/15X30
1956
MINOR REVISION 1985

BLACK RIVER D-51

BLACK RIVER D-31