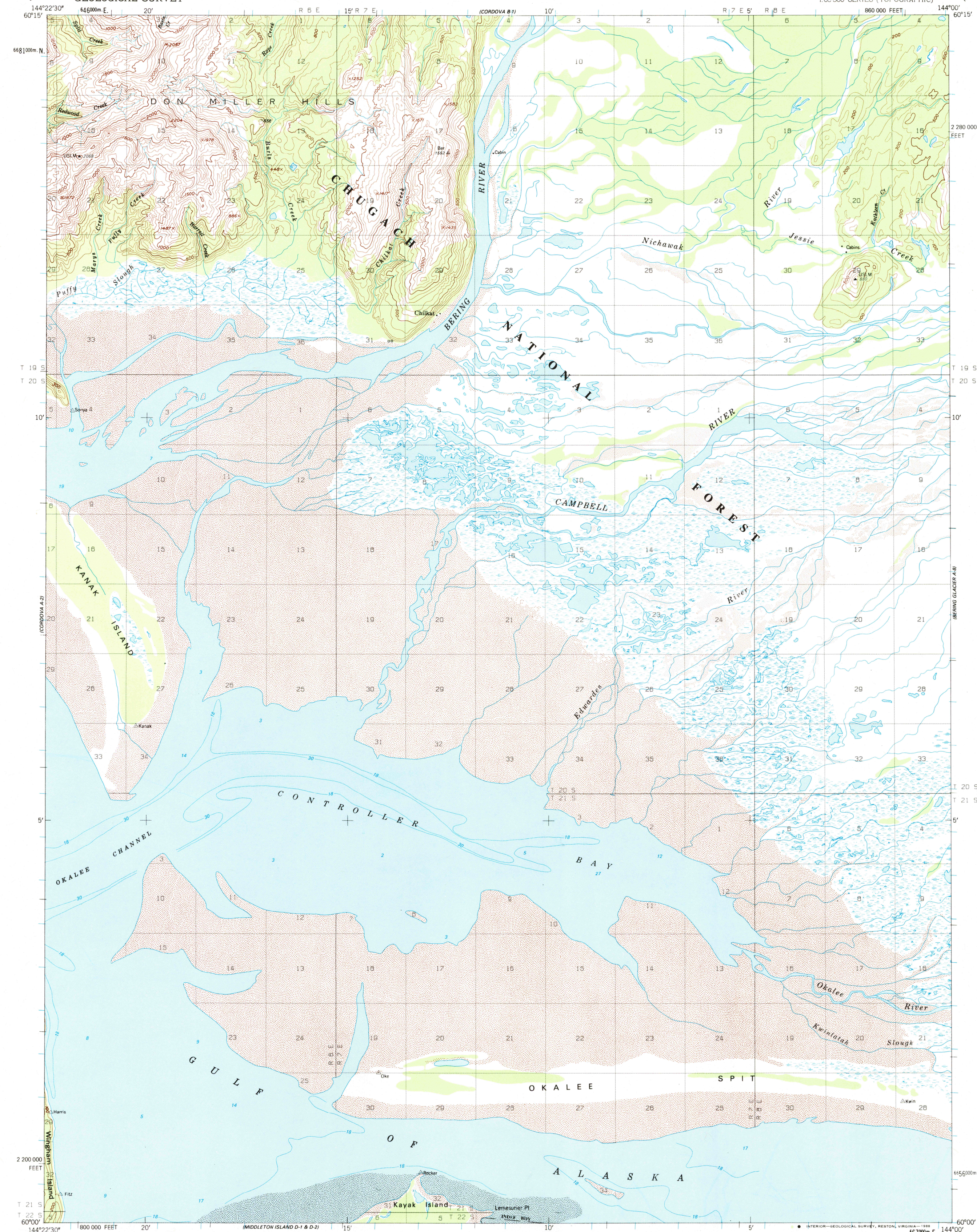


UNITED STATES
DEPARTMENT OF THE INTERIOR
GEOLOGICAL SURVEY

CORDOVA (A-1) QUADRANGLE
ALASKA
1:63 360 SERIES (TOPOGRAPHIC)



Maped, edited, and published by the Geological Survey
Control by USGS and NOS/NOAA

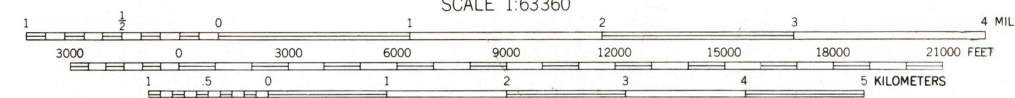
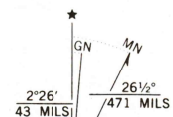
Topography by photogrammetric methods from aerial photographs
taken 1950. Map not field checked
Revised from aerial photographs taken 1983
Map edited 1988

Selected hydrographic data compiled from NOS/NOAA
Chart 16723 (1980)
This information is not intended for navigational purposes

Projection and 1000-meter grid ticks shown in blue:
Universal Transverse Mercator, zone 6
10,000-foot grid ticks based on Alaska coordinate
system, zone 3. 1927 North American Datum
To place on the predicted North American Datum 1983 move
the projection lines 55 meters north and 112 meters east

Land lines represent unsurveyed and unmarked locations
predetermined by the Bureau of Land Management
Folios CR-10, Copper River Meridian
Swamps, as portrayed, indicate only the wetter areas,
usually of low relief, as interpreted from aerial photographs
There may be private inholdings within the boundaries of
the National or State reservations shown on this map

The Alaska Maritime National Wildlife Refuge consists of
all the public lands in the coastal waters and adjacent
seas of Alaska consisting of islands, islets, rocks, reefs,
capes and spires, as well as designated mainland areas
Federal reservation boundaries established by The Alaska National
Interest Lands Conservation Act, PL 96-487, Dec. 2, 1980, are
shown as compiled by the administering agencies



CONTOUR INTERVAL 100 FEET
NATIONAL GEODETIC VERTICAL DATUM OF 1929
DEPTH CURVES AND SOUNDINGS IN FEET-DATUM IS MEAN LOWER LOW WATER
SHORELINE SHOWN REPRESENTS THE APPROXIMATE LINE OF MEAN HIGH WATER
THE MEAN RANGE OF TIDE IS APPROXIMATELY 9 FEET

FOR SALE BY U.S. GEOLOGICAL SURVEY
FAIRBANKS, ALASKA 99701, DENVER, COLORADO 80225, OR RESTON, VIRGINIA 22092
A FOLDER DESCRIBING TOPOGRAPHIC MAPS AND SYMBOLS IS AVAILABLE ON REQUEST



The Chugach National Forest consists of land areas within
prescribed boundaries

CORDOVA (A-1), ALASKA
60144-A1-TF-063

1950
LIMITED REVISION 1988

ROAD CLASSIFICATION
No roads or trails in this area

USGS NMD HISTORICAL MAP

SEP 16 1988

REC'D FILE COPY

Sept. 16, 1988