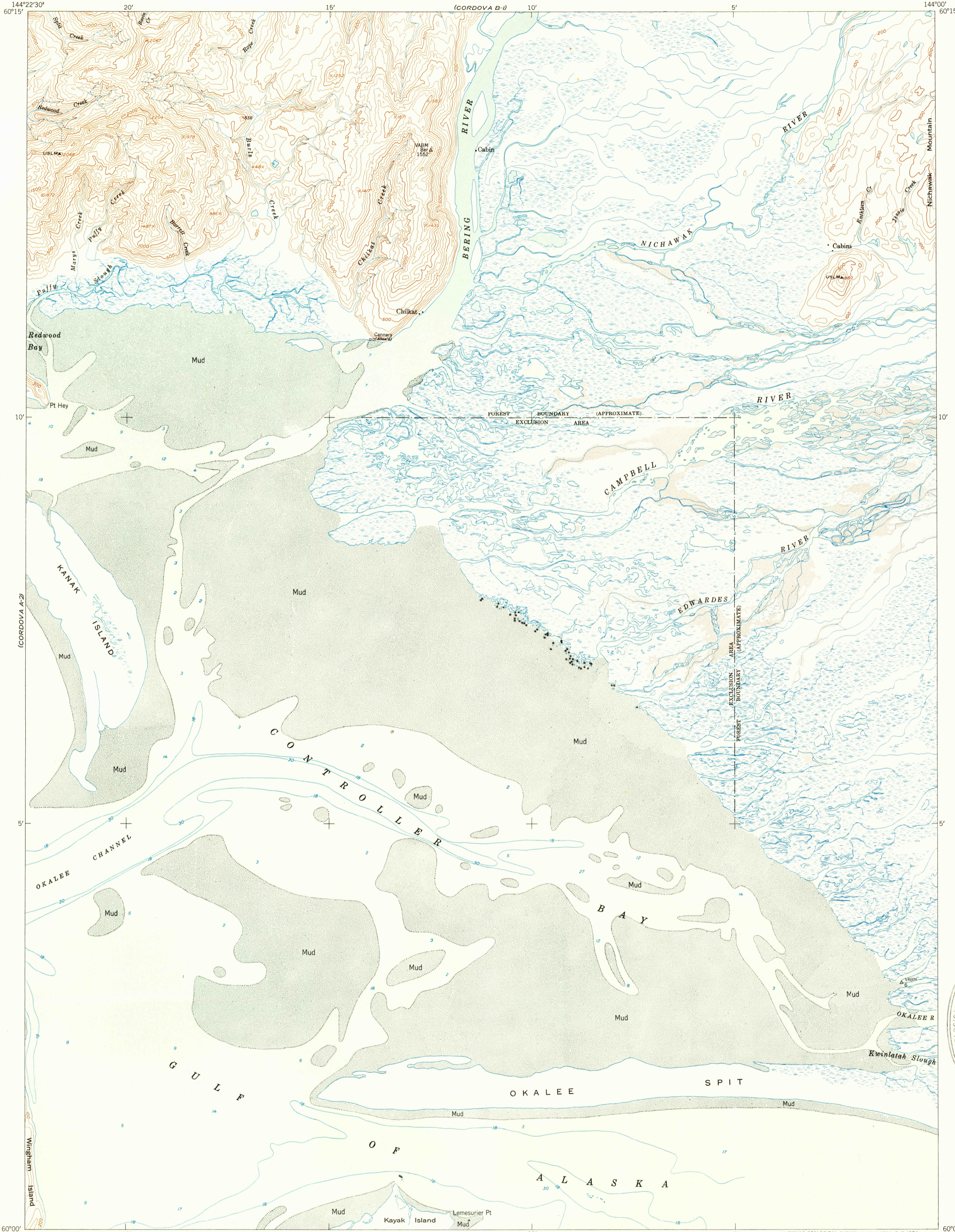
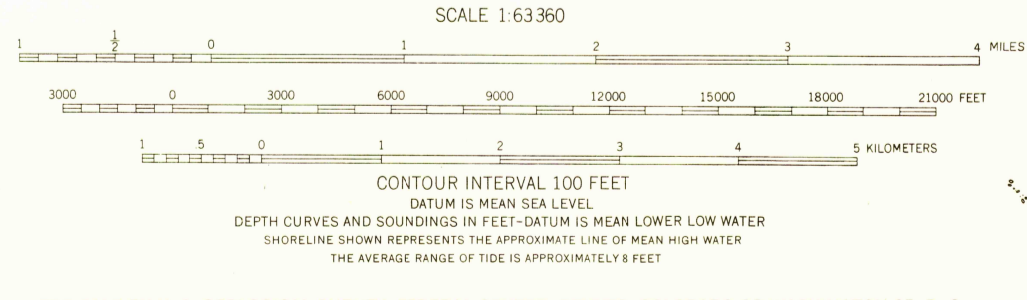
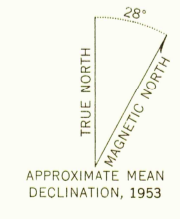


(CORDOVA B-2)  
144°22'30"  
60°15'



Mapped, edited, and published by the Geological Survey  
Control by USGS and USC&GS  
Hydrography compiled from USC&GS chart 8513  
(1:100 000 scale)  
Topography from aerial photographs by multiplex methods 1953  
Aerial photographs taken 1950  
Universal Transverse Mercator projection, zone G  
1927 North American datum  
Unchecked elevations are shown in brown  
Entire land area is within the Chugach National  
Forest except the exclusion area as shown



ROAD CLASSIFICATION

ALL WEATHER ROADS	DRY WEATHER ROADS
Hard-surface.....None	Improved dirt.....None
Other.....None	Unimproved dirt.....None
Trails.....None	

CORDOVA (A-1), ALASKA  
N6000-W14400/15X22.5  
1953

FOR SALE BY U. S. GEOLOGICAL SURVEY, FEDERAL CENTER, DENVER, COLORADO OR WASHINGTON 25, D. C.  
A FOLDER DESCRIBING TOPOGRAPHIC MAPS AND SYMBOLS IS AVAILABLE ON REQUEST

