
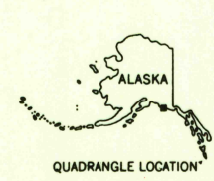
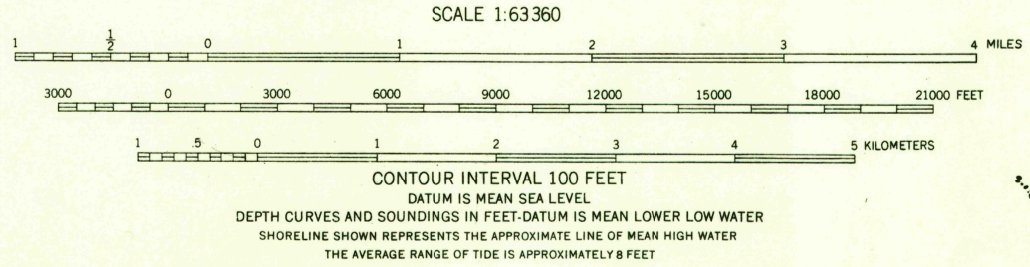
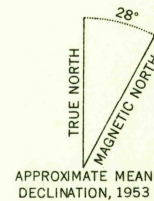


FILE COPY
unpublished and unclassified



CORDOVA A-1

Mapped, edited, and published by the Geological Survey
Control by USGS and USC&GS
Hydrography compiled from USC&GS chart 8513
(1:100,000 scale)
Topography from aerial photographs by multiplex methods 1953
Aerial photographs taken 1950
Universal Transverse Mercator projection, zone 6
1927 North American datum
Entire land area is within the Chugach National Forest
Unchecked elevations are shown in brown



ROAD CLASSIFICATION

| ALL WEATHER ROADS | | DRY WEATHER ROADS | |
|-------------------|------|-------------------|------|
| Hard-surface | None | Improved dirt | None |
| Other | None | Unimproved dirt | None |
| Trails | | | |

CORDOVA (A-2), ALASKA
N6000-W14422.5/15X22.5

1953

FOR SALE BY U. S. GEOLOGICAL SURVEY, FEDERAL CENTER, DENVER, COLORADO OR WASHINGTON 25, D. C.
A FOLDER DESCRIBING TOPOGRAPHIC MAPS AND SYMBOLS IS AVAILABLE ON REQUEST

FILE COPY
unpublished and unclassified

USGS
Historical File
Topographic Division

JUN 2 1954

2045