


(CORDOVA C-2)

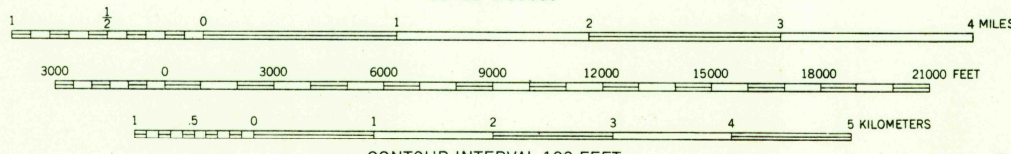
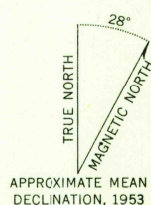
(CORDOVA C-1)



FILE COPY
Map and Index

FILE COPY
Map and Index

Mapped, edited, and published by the Geological Survey
Control by USGS and USC&GS
Topography from aerial photographs by multiplex methods 1953
Aerial photographs taken 1950
Universal Transverse Mercator projection, zone 6
1927 North American datum
Entire land area is within the Chugach National Forest
Unchecked elevations are shown in brown and blue



CONTOUR INTERVAL 100 FEET

DOTTED LINES REPRESENT HALF-INTERVAL CONTOURS

DATUM IS MEAN SEA LEVEL

SHORELINE SHOWN REPRESENTS THE APPROXIMATE LINE OF MEAN HIGH WATER

THE AVERAGE RANGE OF TIDE IS APPROXIMATELY 8 FEET



ROAD CLASSIFICATION

ALL WEATHER ROADS		DRY WEATHER ROADS	
Hard-surface	None	Improved dirt	None
Other	None	Unimproved dirt	None
		Trails	

CORDOVA (B-2), ALASKA
N6015-W14422.5/15X22.5

1953

FOR SALE BY U. S. GEOLOGICAL SURVEY, FEDERAL CENTER, DENVER, COLORADO OR WASHINGTON 25, D. C.
A FOLDER DESCRIBING TOPOGRAPHIC MAPS AND SYMBOLS IS AVAILABLE ON REQUEST

USGS
Historical File
Topographic Division

JUN 2 1954

2100