
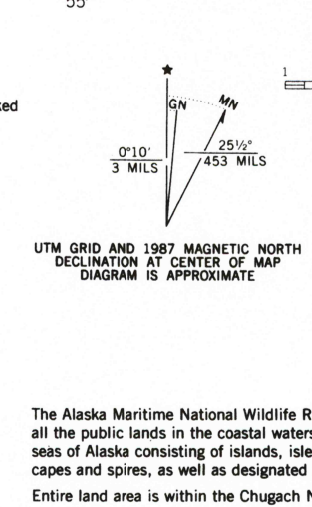
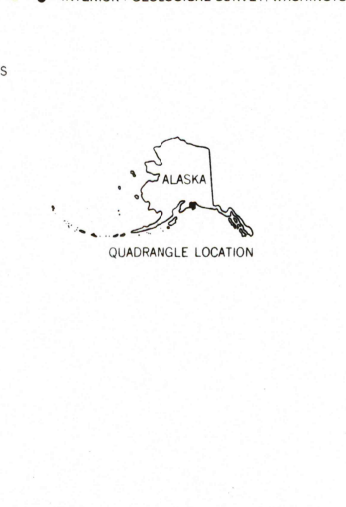


Mapped, edited, and published by the Geological Survey
Control by USGS and NOS/NOAA
Topography by photogrammetric methods from aerial photographs
taken 1950 and 1951, fields annotated 1951. Map not field checked
Revised from aerial photographs taken 1983
Map edited 1987
Selected hydrographic data compiled from NOS/NOAA
Charts 16709 (1980) and 16700 (1983)
This information is not intended for navigational purposes
Projection and 1000-meter grid ticks shown in blue:
Universal Transverse Mercator, zone 6
20,000-foot grid ticks based on Alaska coordinate
system, zone 3. 1927 North American Datum
To place on the predicted North American Datum 1983 move
the projection lines 62 meters north and 115 meters east.
Land lines represent unsurveyed and unmarked locations
determined by the Bureau of Land Management
Folios S-14, Seward Meridian and CR-5, Copper River Meridian
Federal reservation boundaries established by The Alaska National
Interest Lands Conservation Act, PL 96-487, Dec. 2, 1980, are
shown as compiled by the administering agencies
There may be private inholdings within the boundaries of
the National or State reservations shown on this map



CONTOUR INTERVAL 100 FEET
NATIONAL GEODETIC VERTICAL DATUM OF 1929
DEPTH CURVES AND SOUNDINGS IN FEET-DATUM IS MEAN LOWER LOW WATER
SHORELINE SHOWN REPRESENTS THE APPROXIMATE LINE OF MEAN HIGH WATER
THE MEAN RANGE OF TIDE IS APPROXIMATELY 10 FEET
FOR SALE BY U. S. GEOLOGICAL SURVEY
FAIRBANKS, ALASKA 99701, DENVER, COLORADO 80225, OR RESTON, VIRGINIA 22092
A FOLDER DESCRIBING TOPOGRAPHIC MAPS AND SYMBOLS IS AVAILABLE ON REQUEST



ROAD CLASSIFICATION
No roads or trails in this area
CORDOVA (B-8), ALASKA
60146-C6-TF-063
1951
LIMITED REVISION 1987

