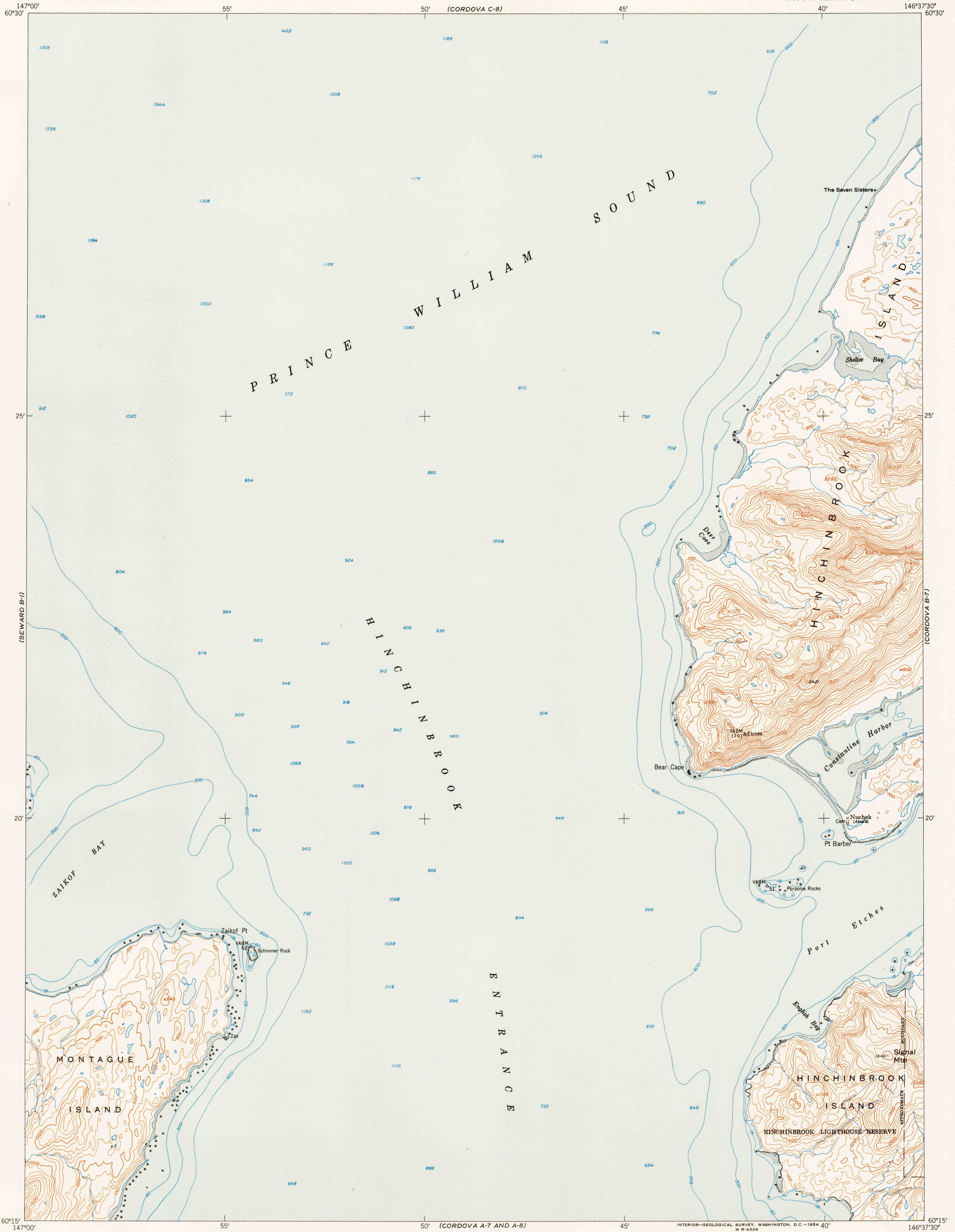
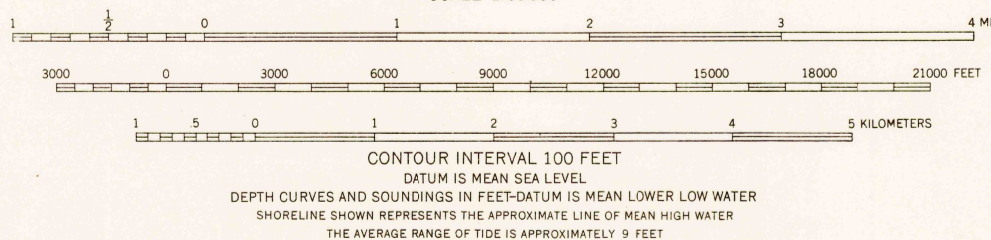
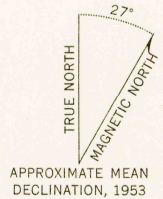


(SEWARD C-1)

(CORDOVA C-7)




Mapped, edited, and published by the Geological Survey
Control by USGS and USC&GS
Hydrography compiled from USC&GS charts 8520
and 8551 (1:200,000 scale)
Topography from aerial photographs by multiplex methods 1953
Aerial photographs taken 1950-1951
Universal Transverse Mercator projection, zone 6
1927 North American datum
Unchecked elevations are shown in brown
Entire land area is within the Chugach National Forest



ROAD CLASSIFICATION

ALL WEATHER ROADS	DRY WEATHER ROADS
Hard-surface.....None	Improved dirt.....None
Other.....None	Unimproved dirt.....None
	Trails.....None

CORDOVA (B-8), ALASKA
N6015-W14637.5/15X22.5
1953



(SEWARD A-1)

(CORDOVA A-7 AND A-8)