


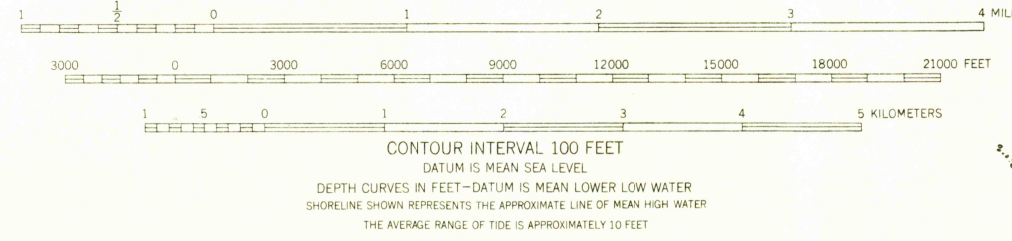
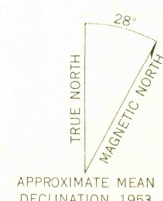
U.S.G.S.
FILE COPY
TOPOGRAPHIC DIVISION



Mapped, edited, and published by the Geological Survey
Control by USGS and USC&GS

Hydrography compiled from USC&GS charts 8520, 8525,
and 8551 (1:200,000 scale)
Topography from aerial photographs by multiplex methods 1953
Aerial photographs taken 1950

Universal Transverse Mercator projection, zone 6
1927 North American datum
Entire land area is within the Chugach National Forest except
Cordova exclusion area
Unchecked elevations are shown in brown and blue



ROAD CLASSIFICATION	
ALL WEATHER ROADS	DRY WEATHER ROADS
Hard-surface.....None	Improved dirt.....
Other.....None	Unimproved dirt.....
Trails.....	



CORDOVA (C-5), ALASKA
N6030-W14530/15X22.5
1953

FOR SALE BY U.S. GEOLOGICAL SURVEY, FEDERAL CENTER, DENVER, COLORADO, OR WASHINGTON 25, D. C.
A FOLDER DESCRIBING TOPOGRAPHIC MAPS AND SYMBOLS IS AVAILABLE ON REQUEST

U.S.G.S.
FILE COPY
TOPOGRAPHIC DIVISION

U.S.G.S.
Historical File
Topographic Division

DEC 10 1954
2125