

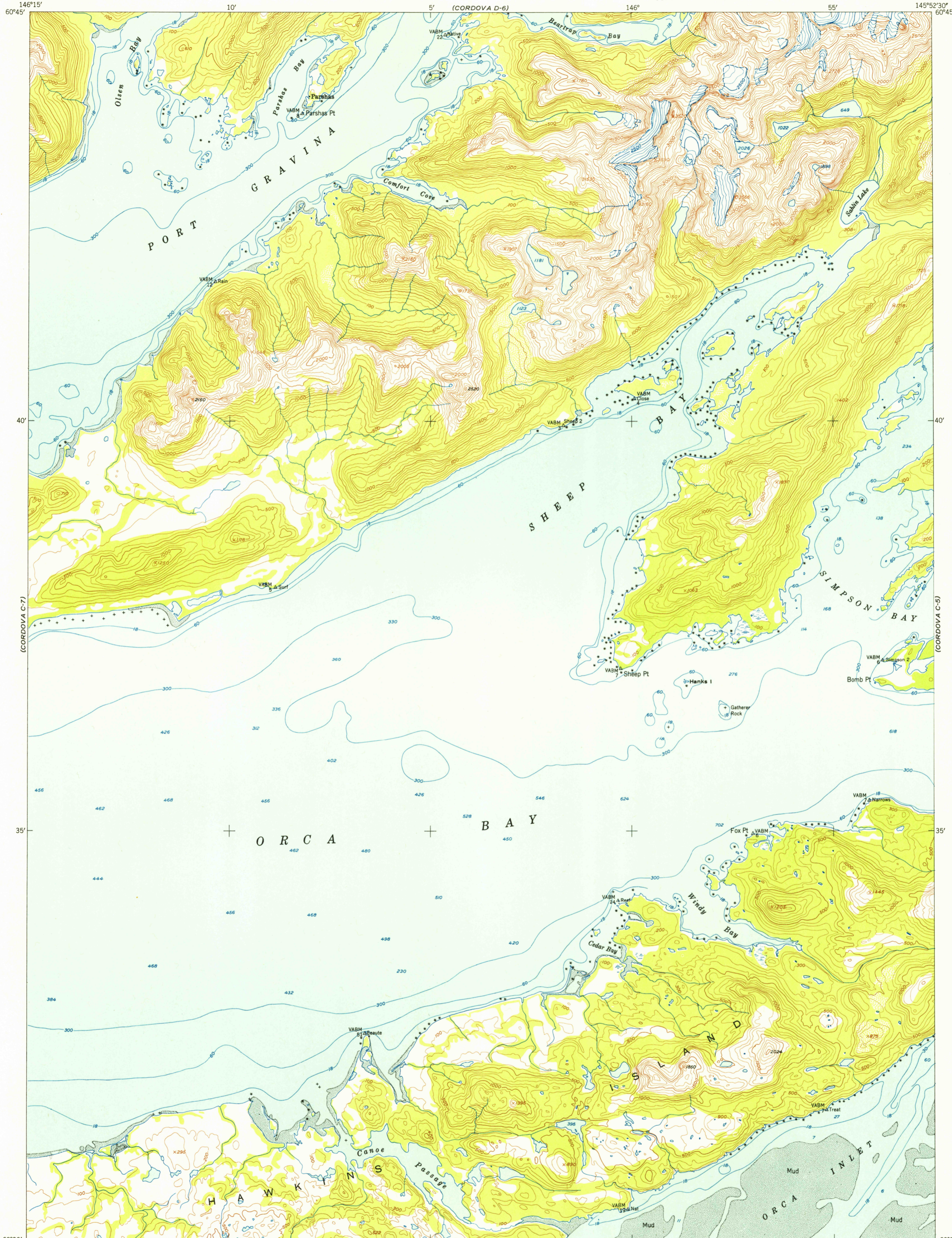
(CORDOVA D-7)

UNITED STATES
DEPARTMENT OF THE INTERIOR
GEOLOGICAL SURVEY

U.S.G.S.
FILE COPY
TOPOGRAPHIC DIVISION

CORDOVA (C-6) QUADRANGLE
ALASKA—THIRD JUDICIAL DIVISION
1:63360 SERIES (TOPOGRAPHIC)

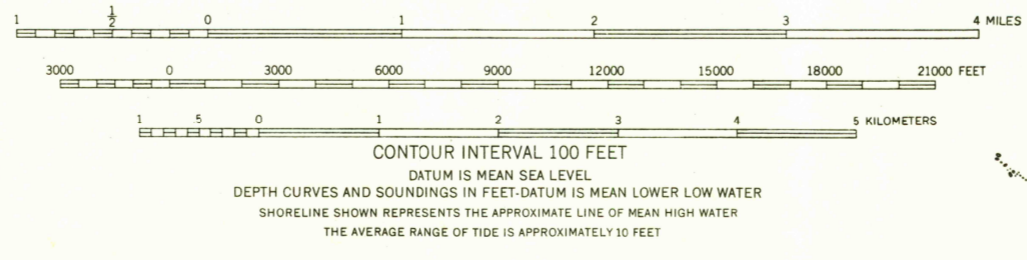
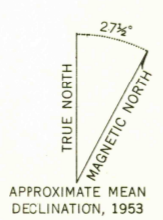
(CORDOVA D-8)



60°30' 146°15' 10' 5' 146° 145°52'30' 60°45'

(CORDOVA B-6) SCALE 1:63360

Mapped, edited, and published by the Geological Survey
Control by USGS and USC&GS
Hydrography compiled from USC&GS charts 8519 and 8520
Topography from aerial photographs by multiplex methods 1953
Aerial photographs taken 1950
Universal Transverse Mercator projection, zone 6
1927 North American datum
Entire land area is within the Chugach National Forest
Unchecked elevations are shown in brown and blue



ROAD CLASSIFICATION

ALL WEATHER ROADS	DRY WEATHER ROADS
Hard-surface.....None	Improved dirt.....None
Other.....None	Unimproved dirt.....None
Trails.....None	

CORDOVA (C-6), ALASKA
N6030-W14552.5/15X22.5

1953

FOR SALE BY U. S. GEOLOGICAL SURVEY, FEDERAL CENTER, DENVER, COLORADO OR WASHINGTON 25, D. C.
A FOLDER DESCRIBING TOPOGRAPHIC MAPS AND SYMBOLS IS AVAILABLE ON REQUEST

U.S.G.S.
FILE COPY
TOPOGRAPHIC DIVISION

USGS
Historical File
Topographic Division

NOV 10 1954

2/20