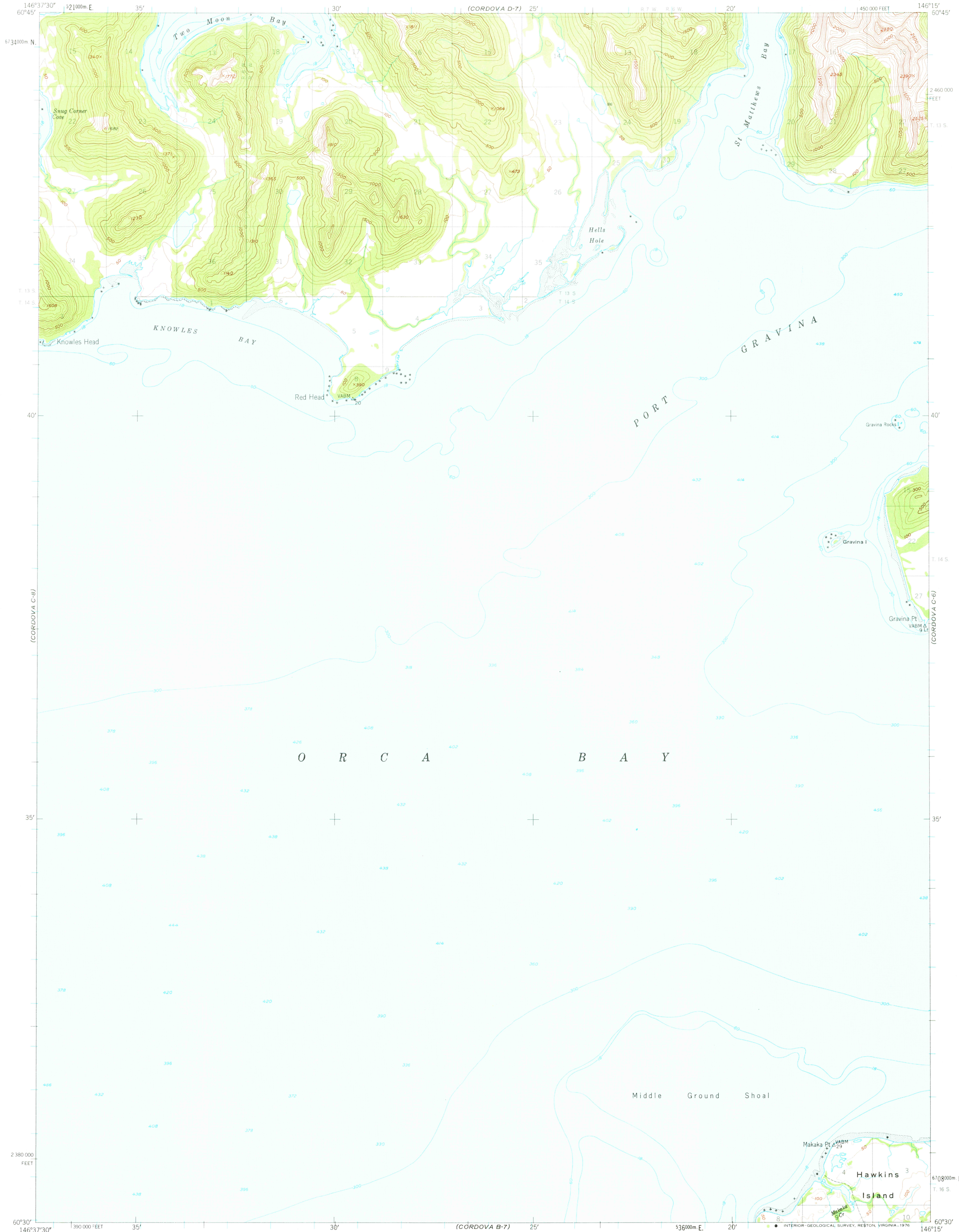


(CORDOVA D-6)

UNITED STATES  
DEPARTMENT OF THE INTERIOR  
GEOLOGICAL SURVEY


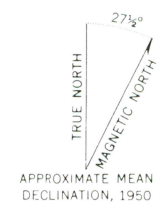
CORDOVA (C-7) QUADRANGLE  
ALASKA  
1:63 360 SERIES (TOPOGRAPHIC)

(CORDOVA D-6)



(CORDOVA B-6)

Mapped, edited, and published by the Geological Survey  
Control by USGS and NOS/NOAA  
Topography by photogrammetric methods from aerial photographs  
taken 1950. Map not field checked  
Selected hydrographic data compiled from USC&GS Charts  
8519 (1952) and 8520 (1961). This information is not intended  
for navigational purposes  
Universal Transverse Mercator projection, 1927 North American datum  
10,000-foot grid based on Alaska coordinate system, zone 3  
1000-metre Universal Transverse Mercator grid ticks,  
zone 6, shown in blue  
Land lines represent unsurveyed and unmarked locations  
predetermined by the Bureau of Land Management  
Folio CR-5, Copper River Meridian  
Entire land area is within the Chugach National Forest  
Lake elevations are unchecked



SCALE 1:63 360  
CONTOUR INTERVAL 100 FEET  
DOTTED LINES REPRESENT 50-FOOT CONTOURS  
NATIONAL GEODETIC VERTICAL DATUM OF 1929  
DEPTH CURVES AND SOUNDINGS IN FEET; DATUM IS MEAN LOWER LOW WATER  
SHORELINE SHOWN REPRESENTS THE APPROXIMATE LINE OF MEAN HIGH WATER  
THE AVERAGE RANGE OF TIDE IS APPROXIMATELY 10 FEET  
FOR SALE BY U. S. GEOLOGICAL SURVEY  
FAIRBANKS, ALASKA 99701, DENVER, COLORADO 80225, OR RESTON, VIRGINIA 22092  
A FOLDER DESCRIBING TOPOGRAPHIC MAPS AND SYMBOLS IS AVAILABLE ON REQUEST



ROAD CLASSIFICATION  
Trails

CORDOVA (C-7), ALASKA  
N6030-W14615/15X22.5

1950  
MINOR REVISIONS 1974

USGS  
Historical File  
Topographic Division

MAY 03 1976