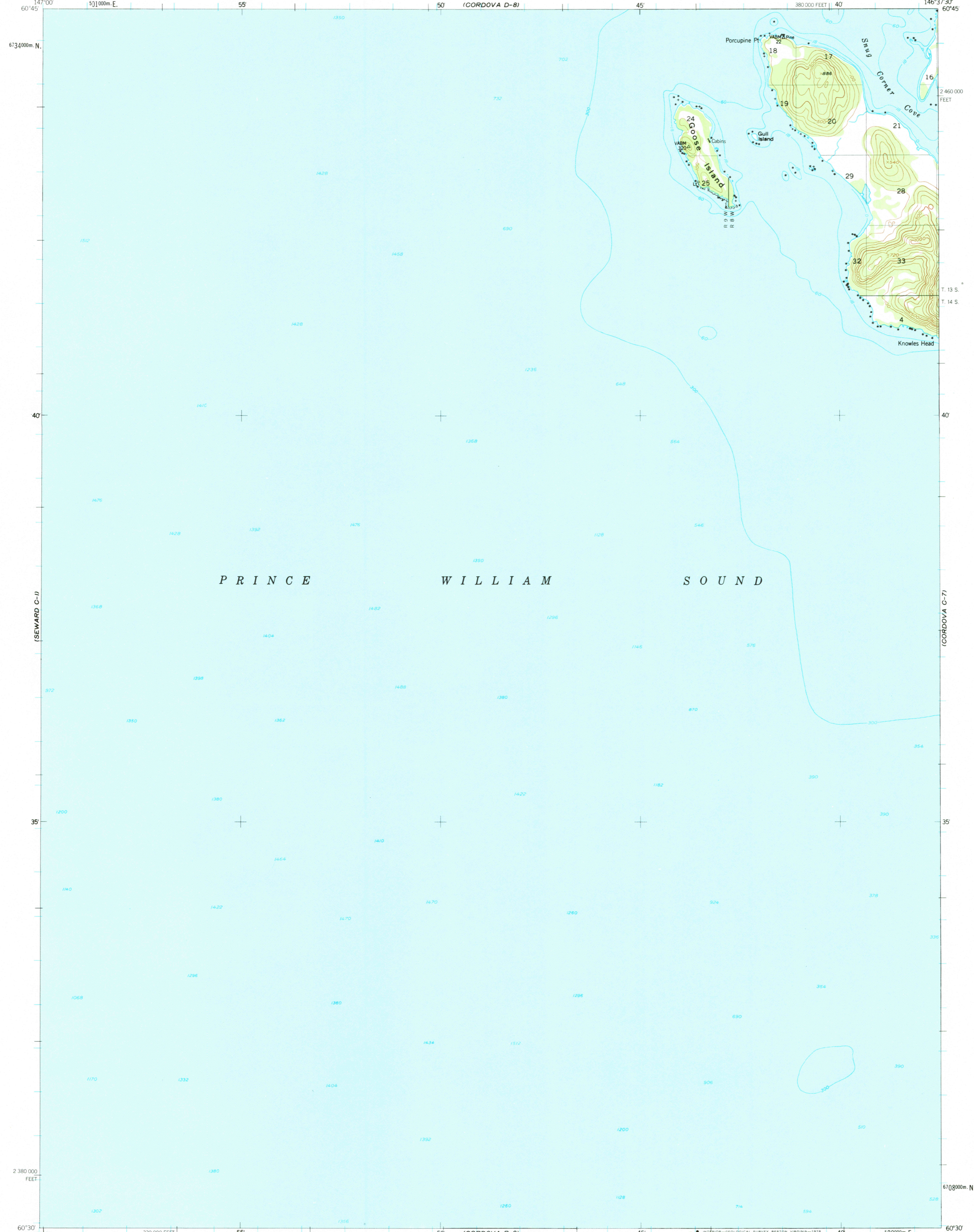
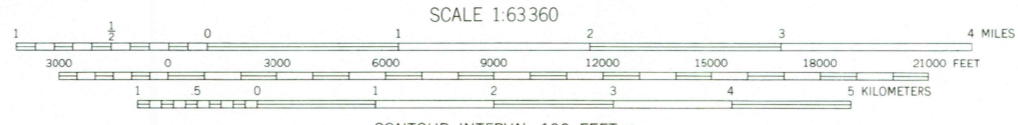
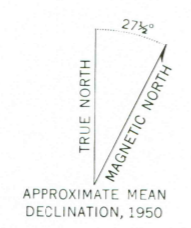


(SEWARD D-1)

(CORDOVA D-7)



Mapped, edited, and published by the Geological Survey  
Control by USC&GS  
Topography by photogrammetric methods from aerial photographs  
taken 1950. Map not field checked  
Selected hydrographic data compiled from USC&GS Charts 8519 (1952),  
8520 (1951), and 8551 (1952) (1:200 000 scale). This information is  
not intended for navigational purposes  
Universal Transverse Mercator projection, 1927 North American datum  
10,000-foot grid based on Alaska coordinate system, zone 3  
1000-meter Universal Transverse Mercator grid ticks,  
zone 6, shown in blue  
Land lines represent unsurveyed and unmarked locations  
predetermined by the Bureau of Land Management  
Folio CR-5, Copper River Meridian  
Entire land area is within the Chugach National Forest



CONTOUR INTERVAL 100 FEET  
NATIONAL GEODETIC VERTICAL DATUM OF 1929  
DEPTH CURVES AND SOUNDINGS IN FEET-DATUM IS MEAN LOWER LOW WATER  
SHORELINE SHOWN REPRESENTS THE APPROXIMATE LINE OF MEAN HIGH WATER  
THE AVERAGE RANGE OF TIDE IS APPROXIMATELY 9 FEET

FOR SALE BY U. S. GEOLOGICAL SURVEY  
FAIRBANKS, ALASKA 99701. DENVER, COLORADO 80225. OR RESTON, VIRGINIA 22092  
A FOLDER DESCRIBING TOPOGRAPHIC MAPS AND SYMBOLS IS AVAILABLE ON REQUEST



CORDOVA (C-8), ALASKA  
N6030-W14637.5/15x22.5

1950  
MINOR REVISIONS 1973

USGS  
Historical File  
Topographic Division

APR 04 1978

3300

ROAD CLASSIFICATION  
No roads or trails in this area