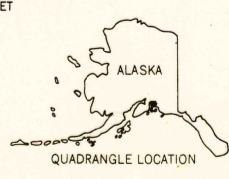
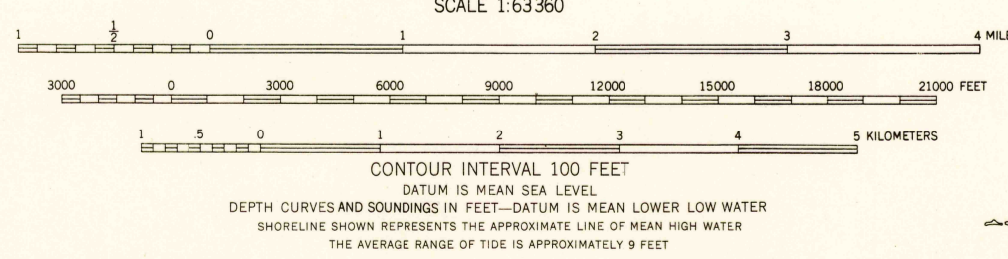
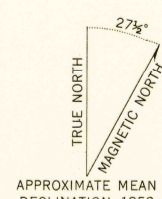


P R I N C E W I L L I A M S O U N D

Mapped, edited, and published by the Geological Survey
Control by USC&GS
Hydrography compiled from USC&GS charts
8519, 8520, and 8551 (1:200,000 scale)
Topography from aerial photographs by multiplex methods 1952
Aerial photographs taken 1950
Universal Transverse Mercator projection, zone 6
1927 North American datum
Unchecked elevations are shown in brown
Entire land area is within the Chugach National Forest



ROAD CLASSIFICATION

ALL WEATHER ROADS		DRY WEATHER ROADS	
Hard-surface.....	None	Improved dirt.....	None
Other.....	None	Unimproved dirt.....	None
		Trails.....	None

CORDOVA (C-8), ALASKA
N6030—W14637.5/15X22.5

