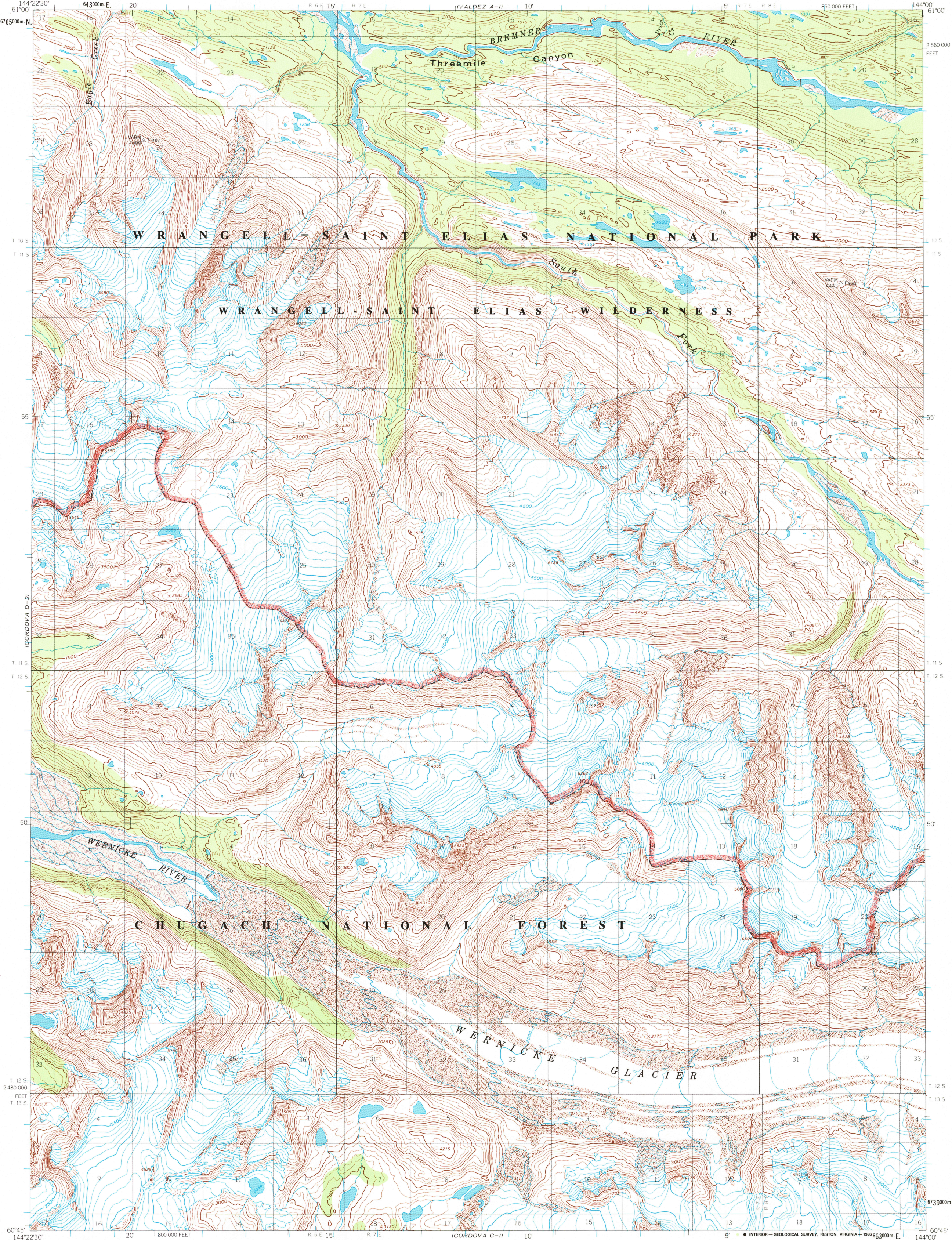


VALDEZ A-1
CORDOVA D-1
CORDOVA C-1

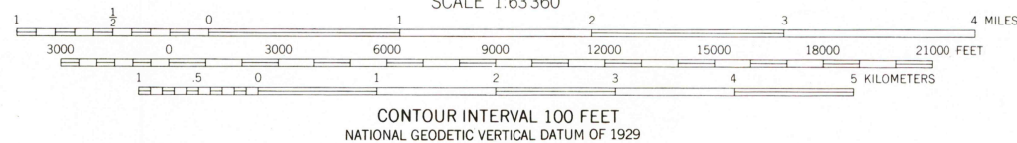
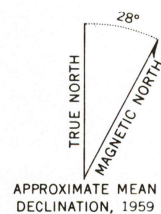
UNITED STATES
DEPARTMENT OF THE INTERIOR
GEOLOGICAL SURVEY

CORDOVA (D-1) QUADRANGLE
ALASKA
1:63 360 SERIES (TOPOGRAPHIC)

MCCARTHY A-1



Mapped, edited, and published by the Geological Survey
Control by USGS
Topography by photogrammetric methods from aerial photographs
taken 1950 and 1957, field annotated 1959. Map not field checked
Projection and 1000-meter grid ticks shown in blue:
Universal Transverse Mercator, zone 6
10,000-foot grid ticks based on Alaska coordinate
system, zone 3. 1927 North American Datum
To place on the predicted North American Datum 1983 move
the projection lines 55 meters north and 111 meters east
Land lines represent unsurveyed and unmarked locations
predetermined by the Bureau of Land Management
Folio CR-6, Copper River Meridian
Federal reservation boundaries established by The Alaska National
Interest Lands Conservation Act, PL 96-487, Dec. 2, 1980, are
shown as compiled by the administering agencies
There may be private holdings within the boundaries of
the National or State reservations shown on this map



FOR SALE BY U. S. GEOLOGICAL SURVEY
FAIRBANKS, ALASKA 99701, DENVER, COLORADO 80225, OR RESTON, VIRGINIA 22092
A FOLDER DESCRIBING TOPOGRAPHIC MAPS AND SYMBOLS IS AVAILABLE ON REQUEST



CORDOVA (D-1), ALASKA
N6045-W14400/15X22.5
1959
MINOR REVISIONS 1982

ROAD CLASSIFICATION
No roads or trails in this area

