
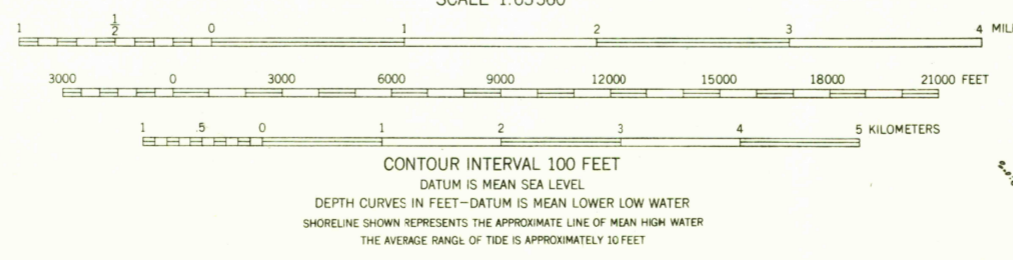
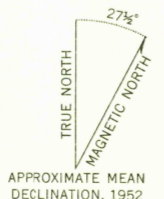


VALDEZ A-6



FILE COPY
Inches and Miles

Mapped, edited, and published by the Geological Survey
Control by USC&GS
Hydrography compiled from USC&GS charts 8519
and 8551 (1:200,000 scale)
Topography from aerial photographs by multiplex methods 1952
Aerial photographs taken 1950
Universal Transverse Mercator projection, zone 6
1927 North American datum
Unchecked elevations are shown in brown and blue



ROAD CLASSIFICATION

ALL WEATHER ROADS	DRY WEATHER ROADS
Hard-surface.....None	Improved dirt.....None
Other.....None	Unimproved dirt.....None
Trails.....None	

CORDOVA (D-7), ALASKA
N6045—W14615/15X22.5
1952

FOR SALE BY U. S. GEOLOGICAL SURVEY, FEDERAL CENTER, DENVER, COLORADO OR WASHINGTON 25, D. C.
A FOLDER DESCRIBING TOPOGRAPHIC MAPS AND SYMBOLS IS AVAILABLE ON REQUEST

CORDOVA C-6

USGS
Historical File
Topographic Division

FILE COPY
Inches and Miles

JUN 2 1954
2030