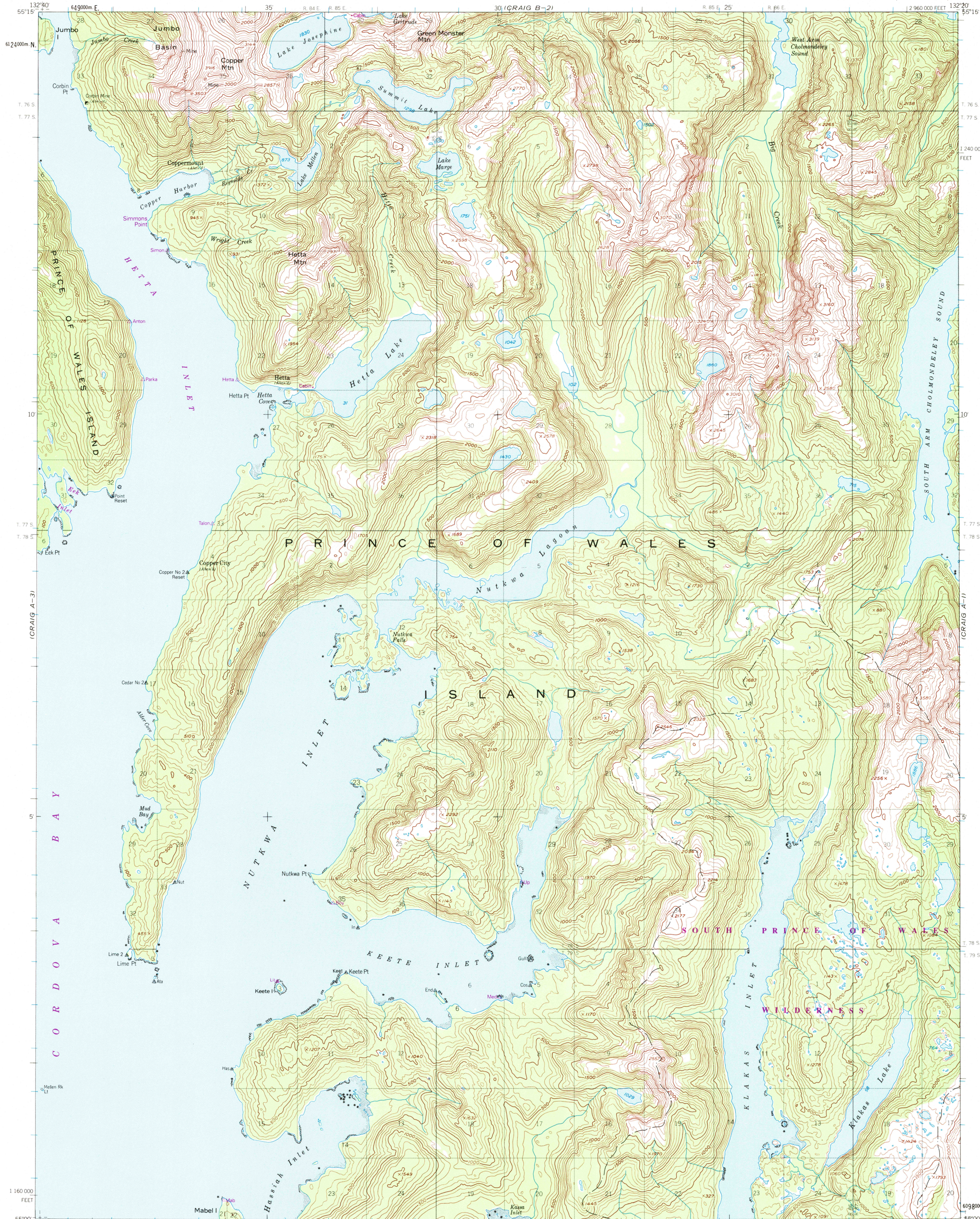
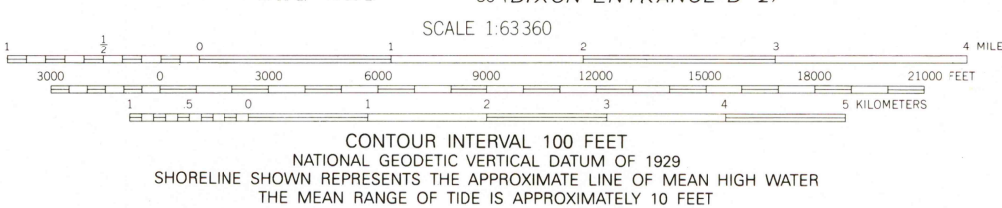
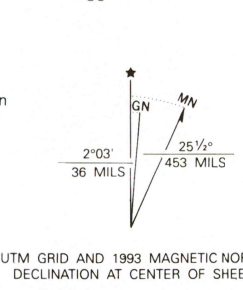


UNITED STATES
DEPARTMENT OF THE INTERIOR
GEOLOGICAL SURVEY

CRAIG (A-2) QUADRANGLE
ALASKA
1:63 360 SERIES (TOPOGRAPHIC)



Produced by the United States Geological Survey
Control by USGS and NOS/NOAA
Compiled from aerial photographs taken 1948. Information shown in purple
compiled from aerial photographs taken 1985 and other sources and has been
field checked. Map edited 1993. Conflicts may exist between some updated
features and previously mapped contours
1927 North American Datum (NAD 27). Projection and
10000-foot ticks: Alaska Coordinate System, zone 1 (Transverse Mercator)
Blue 1000-meter Universal Transverse Mercator ticks, zone 8
North American Datum of 1983 (NAD 83) is shown by dashed corner ticks
The values of the shift between NAD 27 and NAD 83 for 7.5-minute
intersections are given in USGS Bulletin 1875
There may be private inholdings within the boundaries
of the National or State reservations shown on this map
Federal reservation boundaries established by the Alaska National
Interest Lands Conservation Act, PL96-487, Dec. 2, 1980, are
shown as compiled by the administering agencies
Land lines represent unsurveyed and unmarked locations
predetermined by the Bureau of Land Management
Folios CR-16 and CR-17, Copper River Meridian
Entire land area is within the Tongass National Forest



ROAD CLASSIFICATION
Trails
CRAIG (A-2), ALASKA
55132-A3-TF-063
1951
REVISED 1993

FOR SALE BY U. S. GEOLOGICAL SURVEY
FAIRBANKS, ALASKA 99701, DENVER, COLORADO 80225, OR RESTON, VIRGINIA 22092
A FOLDER DESCRIBING TOPOGRAPHIC MAPS AND SYMBOLS IS AVAILABLE ON REQUEST

