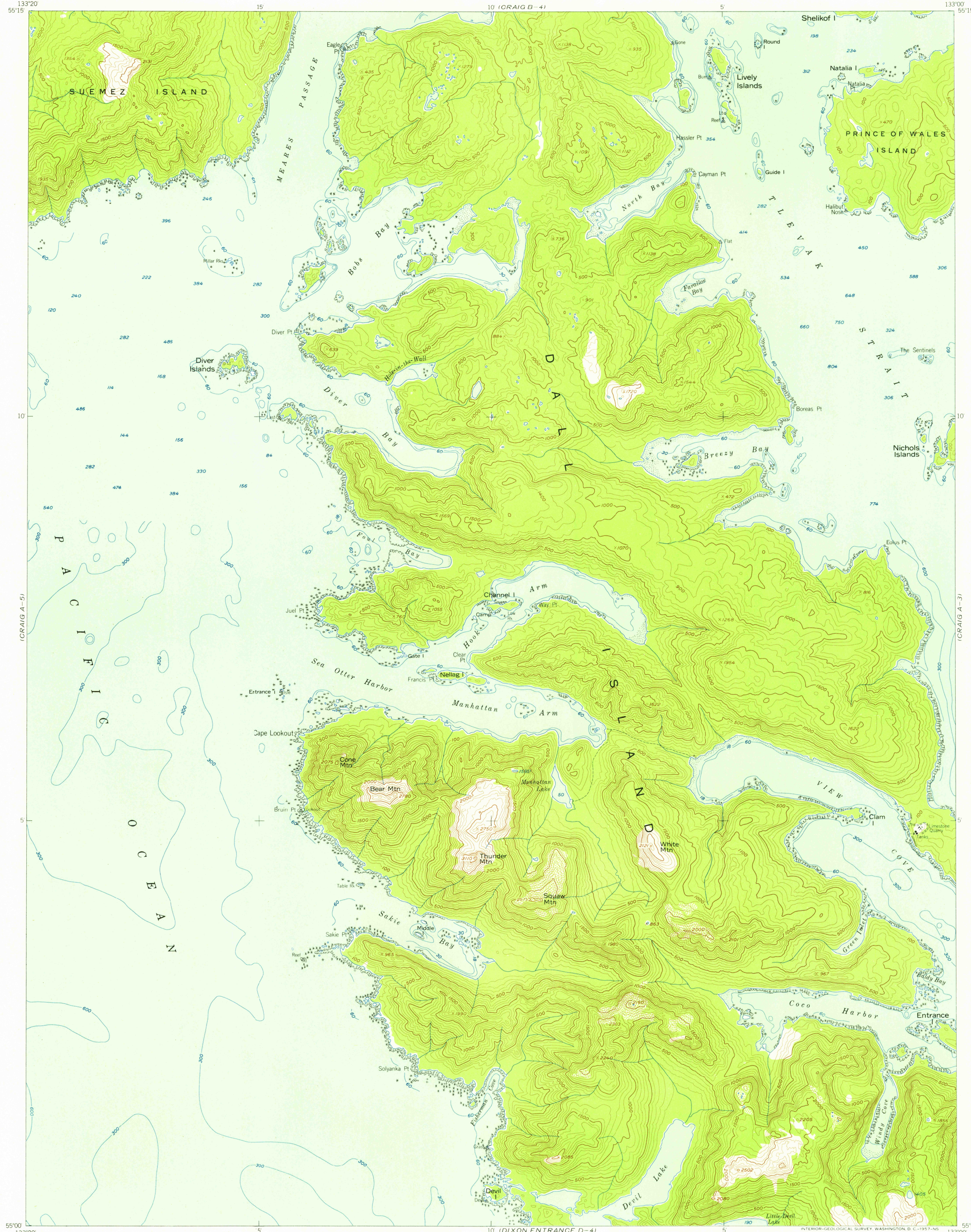
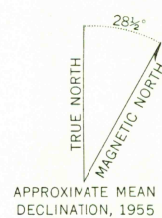


U.S.G.S.  
FILE COPY  
TOPOGRAPHIC DIVISION

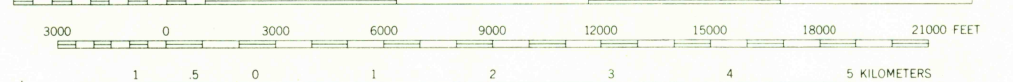
U.S.G.S.  
FILE COPY  
TOPOGRAPHIC DIVISION



Mapped, edited, and published by the Geological Survey  
Control by USC&GS  
Hydrography compiled from USC&GS charts 8148, 8151, and 8152 (1:229,376 scale)  
Topography from aerial photographs by multiplex methods 1955  
Aerial photographs taken 1948. Map not field checked  
Universal Transverse Mercator projection, zone 8  
1927 North American datum  
Entire land area is within the Tongass National Forest  
Unchecked elevations are shown in brown and blue



SCALE 1:63360



CONTOUR INTERVAL 100 FEET

DATUM IS MEAN SEA LEVEL  
DEPTH CURVES AND SOUNDINGS IN FEET—DATUM IS MEAN LOWER LOW WATER  
SHORELINE SHOWN REPRESENTS THE APPROXIMATE LINE OF MEAN HIGH WATER  
THE AVERAGE RANGE OF TIDE IS APPROXIMATELY 8 FEET IN THE PACIFIC OCEAN  
AND 11 FEET IN TLEKAY STRAIT

FOR SALE BY U.S. GEOLOGICAL SURVEY  
FAIRBANKS, ALASKA DENVER 2, COLORADO WASHINGTON 25, D.C.  
A FOLDER DESCRIBING TOPOGRAPHIC MAPS AND SYMBOLS IS AVAILABLE ON REQUEST



ROAD CLASSIFICATION  
USGS  
Historical File  
Topographic Division

CRAIG (A-4), ALASKA  
N5500-W13300/15X20

1948

MAR 14 '57

2125