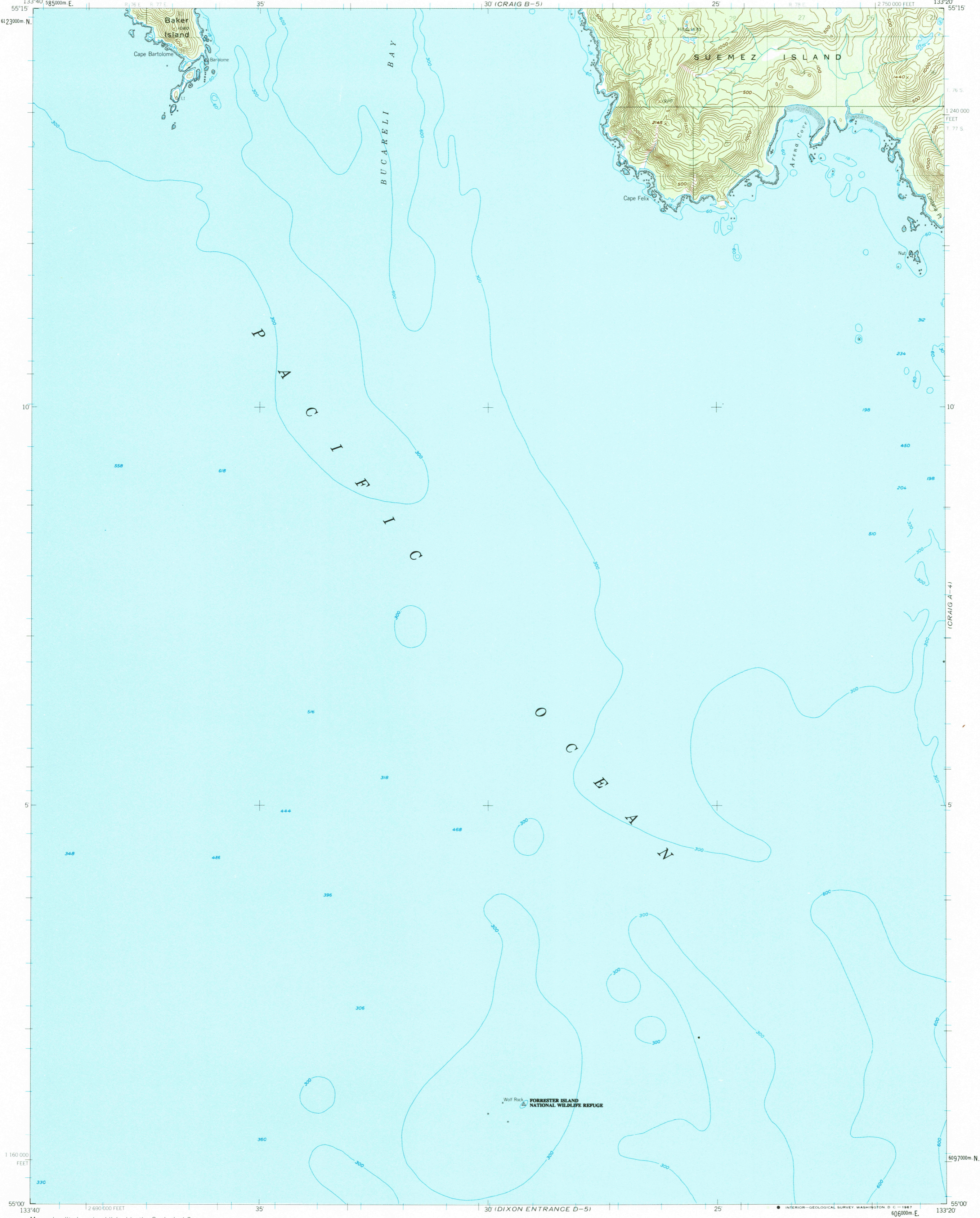


(CRAIG B-6)


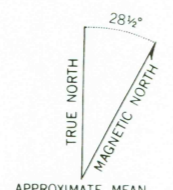
UNITED STATES
DEPARTMENT OF THE INTERIOR
GEOLOGICAL SURVEY

CRAIG (A-5) QUADRANGLE
ALASKA
1:63 360 SERIES (TOPOGRAPHIC)

(CRAIG B-4)



Mapped, edited, and published by the Geological Survey
Control by USC&GS
Topography by photogrammetric methods from aerial photographs
taken 1948. Map not field checked.
Selected hydrographic data compiled from USC&GS Charts
8152 (1:229,376 scale) and 8158. This information is not
intended for navigational purposes.
Universal Transverse Mercator projection. 1927 North American datum.
10,000-foot grid based on Alaska coordinate system, zone 1.
1000-meter Universal Transverse Mercator grid ticks,
zone 8, shown in blue.
Land lines represent unsurveyed and unmarked locations
from computations by the State of Alaska, Division of Lands
Copper River Meridian.
Entire land area is within the Tongass National Forest.



CONTOUR INTERVAL 100 FEET
DATUM IS MEAN SEA LEVEL
DEPTH CURVES AND SOUNDINGS IN FEET—DATUM IS MEAN LOWER LOW WATER
SHORELINE SHOWN REPRESENTS THE APPROXIMATE LINE OF MEAN HIGH WATER
THE AVERAGE RANGE OF TIDE IS APPROXIMATELY 10 FEET


FOR SALE BY U.S. GEOLOGICAL SURVEY
FAIRBANKS, ALASKA 99701, DENVER, COLORADO 80225, OR WASHINGTON, D. C. 20242
A FOLDER DESCRIBING TOPOGRAPHIC MAPS AND SYMBOLS IS AVAILABLE ON REQUEST



ROAD CLASSIFICATION
No roads or trails in this area

CRAIG (A-5), ALASKA
N5500—W13320/15X20

1948
MINOR REVISIONS 1966



(DIXON ENTRANCE D-51)