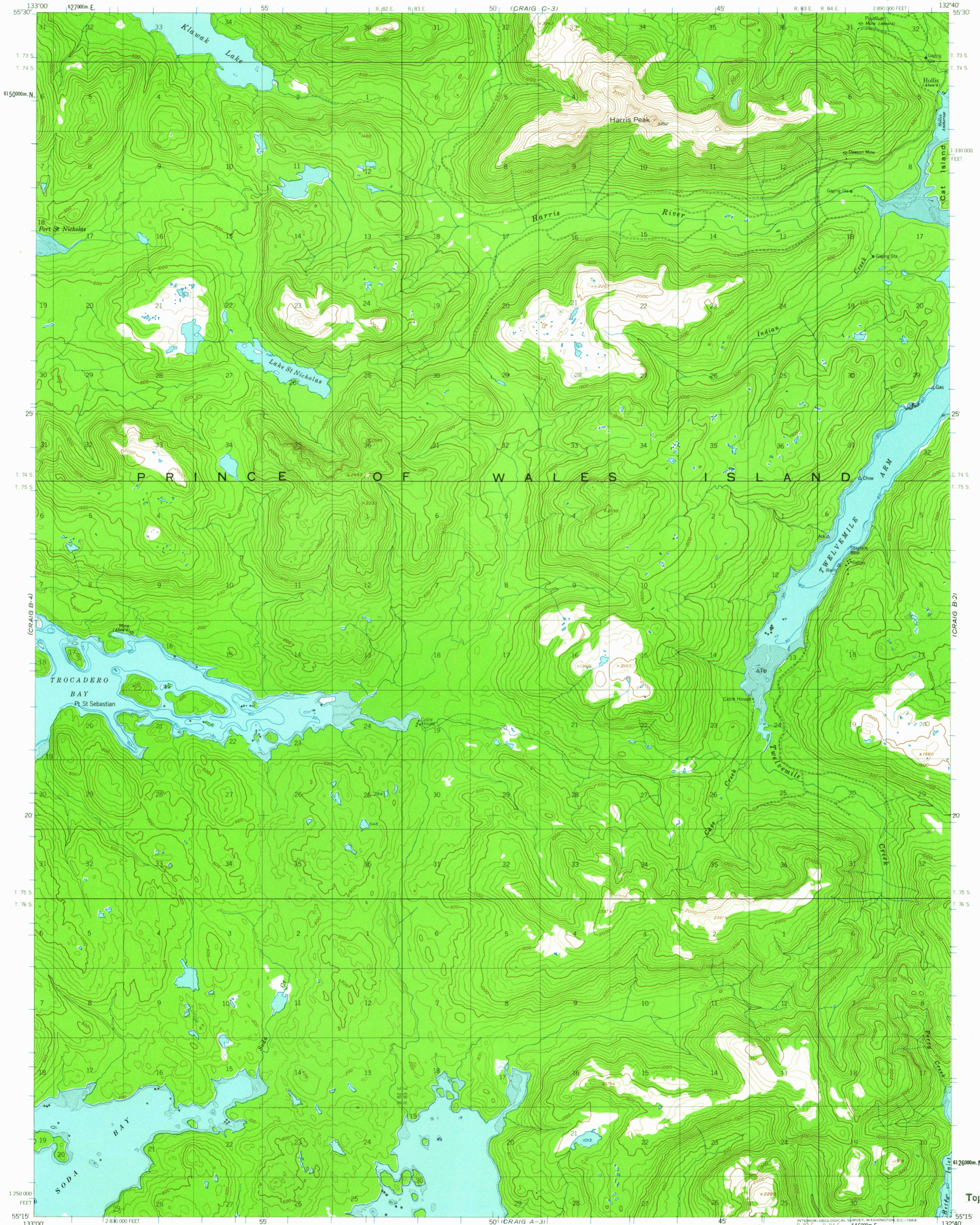


CRAIG C-4

UNITED STATES
DEPARTMENT OF THE INTERIOR
GEOLOGICAL SURVEY


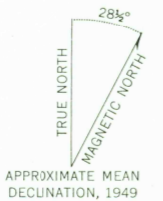
CRAIG (B-3) QUADRANGLE
ALASKA
1:63 360 SERIES (TOPOGRAPHIC)

CRAIG C-2



CRAIG A-4

Mapped, edited, and published by the Geological Survey
Control by USGS and USC&GS
Topography by photogrammetric methods from aerial photographs
taken 1948, field annotated 1949. Map not field checked
Selected hydrographic data compiled from USC&GS Charts
8142 (1962), 8147 (1957), 8151 (1961), and 8155 (1961)
This information is not intended for navigational purposes
Universal Transverse Mercator projection, 1927 North American datum
10,000-foot grid based on Alaska coordinate system, zone 1
1000 meter Universal Transverse Mercator grid ticks,
zone 8, shown in blue
Land lines represent unsurveyed and unmarked locations
predetermined by the State of Alaska, Division of Lands
Copper River Meridian
Entire land area is within the Tongass National Forest



CONTOUR INTERVAL 100 FEET
DATUM IS MEAN SEA LEVEL
DEPTH CURVES IN FEET - DATUM IS MEAN LOWER LOW WATER
SHORELINE SHOWN REPRESENTS THE APPROXIMATE LINE OF MEAN HIGH WATER
THE AVERAGE RANGE OF TIDE IS APPROXIMATELY 10 FEET

FOR SALE BY U. S. GEOLOGICAL SURVEY
FAIRBANKS, ALASKA DENVER 25, COLORADO WASHINGTON 25, D. C.
A FOLDER DESCRIBING TOPOGRAPHIC MAPS AND SYMBOLS IS AVAILABLE ON REQUEST



ROAD CLASSIFICATION
Light duty ————— Unimproved dirt - - - - -

U.S.G.S. CRAIG (B-3), ALASKA
N5515-W13240/15X20
1949
MINOR REVISIONS 1963

USGS
Historical File
Topographic Division

1710

MAY 18 1964

CRAIG A-2