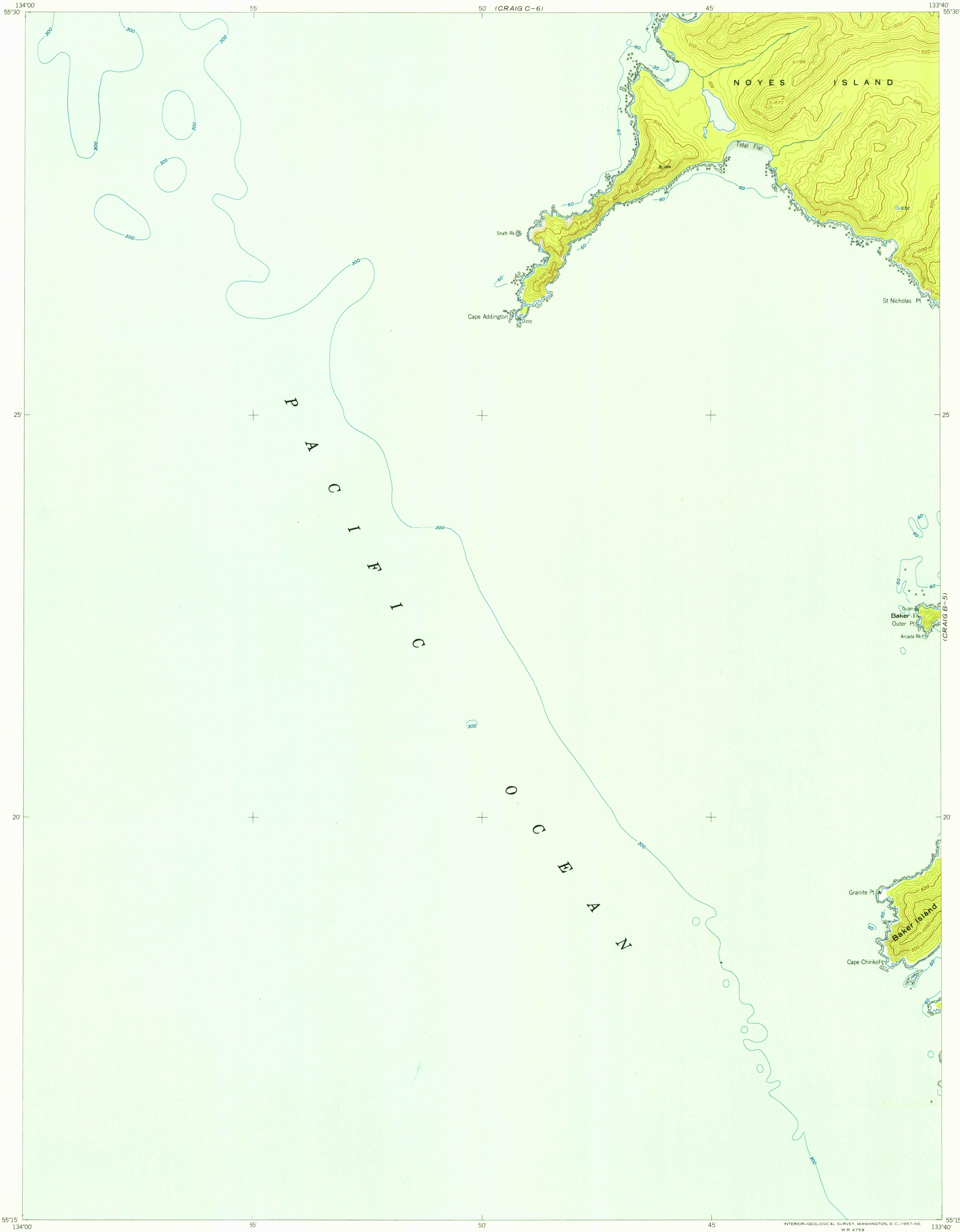


(CRAIG C-5)




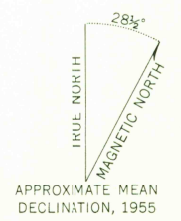
U.S.G.S.
FILE COPY
TOPOGRAPHIC DIVISION

(CRAIG B-5)

U.S.G.S.
FILE COPY
TOPOGRAPHIC DIVISION

(CRAIG A-5)

Mapped, edited, and published by the Geological Survey
Control by USC&GS
Hydrography compiled from USC&GS chart 8158
Topography from aerial photographs by multiplex methods 1955
Aerial photographs taken 1948. Map not field checked
Universal Transverse Mercator projection, zone 8
1927 North American datum
Entire land area is within the Tongass National Forest
Unchecked elevations are shown in brown and blue



CONTOUR INTERVAL 100 FEET
DATUM IS MEAN SEA LEVEL
DEPTH CURVES IN FEET—DATUM IS MEAN LOWER LOW WATER
SHORELINE SHOWN REPRESENTS THE APPROXIMATE LINE OF MEAN HIGH WATER
THE AVERAGE RANGE OF TIDE IS APPROXIMATELY 9 FEET



ROAD CLASSIFICATION
No roads or trails in this area

USGS
Historical File
Topographic Division

CRAIG (B-6), ALASKA
N5515—W13340/15X20

1948

MAR 4 1957

2135

FOR SALE BY U.S. GEOLOGICAL SURVEY
FAIRBANKS, ALASKA DENVER 2, COLORADO WASHINGTON 25, D.C.
A FOLDER DESCRIBING TOPOGRAPHIC MAPS AND SYMBOLS IS AVAILABLE ON REQUEST