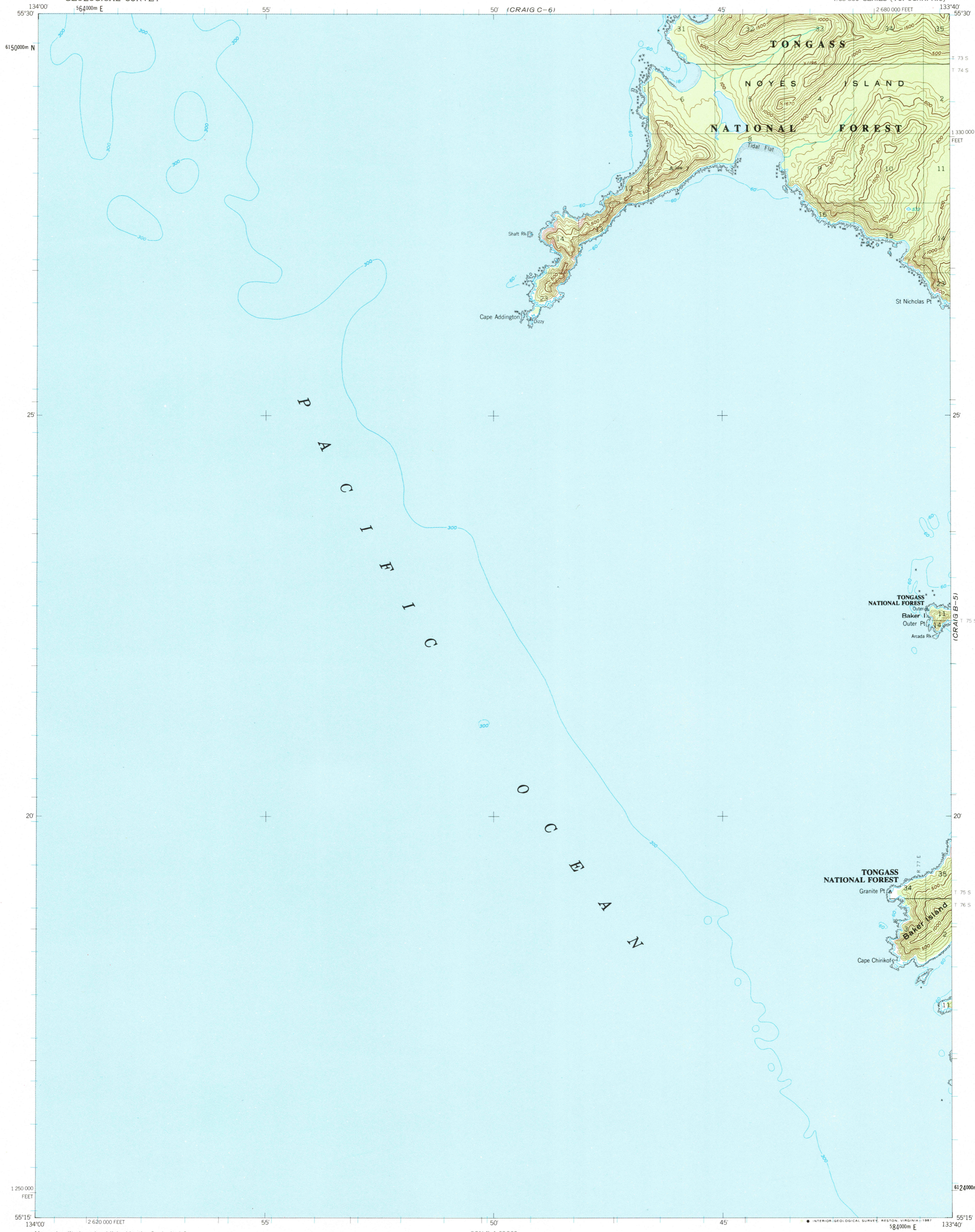


(CRAIG C-5)



615000m N
1 250 000
FEET

6124000m N

134°00' 12 620 000 FEET 55' 50' (CRAIG C-6) 45' 133°40' 12 680 000 FEET 55°30'

25' 20' 15'

134°00' 12 620 000 FEET 55' 50' (CRAIG C-6) 45' 133°40' 12 680 000 FEET 55°30'

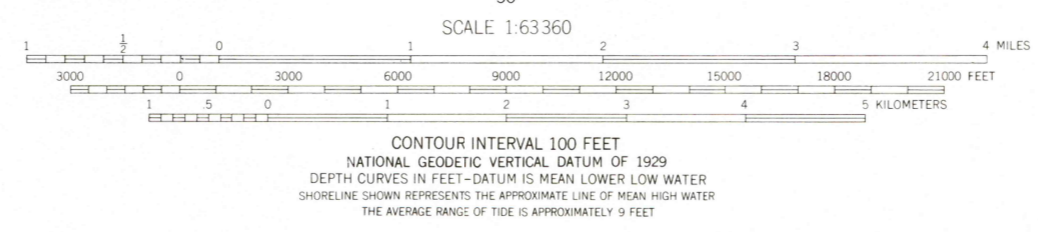
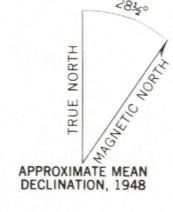
55°15' 134°00' 12 620 000 FEET 55' 50' (CRAIG C-6) 45' 133°40' 12 680 000 FEET 55°30'

55°15' 134°00' 12 620 000 FEET 55' 50' (CRAIG C-6) 45' 133°40' 12 680 000 FEET 55°30'

55°15' 134°00' 12 620 000 FEET 55' 50' (CRAIG C-6) 45' 133°40' 12 680 000 FEET 55°30'

55°15' 134°00' 12 620 000 FEET 55' 50' (CRAIG C-6) 45' 133°40' 12 680 000 FEET 55°30'


Mapped, edited, and published by the Geological Survey
Control by NOS/NOAA
Topography by photogrammetric methods from aerial photographs
taken 1948. Map not field checked.
Selected hydrographic data compiled from NOS/NOAA
Chart 17406 (1978)
This information is not intended for navigational purposes
Projection and 1000-meter grid ticks shown in blue:
Universal Transverse Mercator, zone 8
10,000-foot grid ticks based on Alaska coordinate
system, zone 1. 1927 North American Datum
To place on the predicted North American Datum 1983 move
the projection lines 42 meters north and 106 meters east
Land lines represent unsurveyed and unmarked locations
predetermined by the Bureau of Land Management
Folio CR-16, Copper River Meridian
Federal reservation boundaries established by The Alaska National
Interest Lands Conservation Act, PL 96-487, Dec. 2, 1980, are
shown as compiled by the administering agencies
There may be private inholdings within the boundaries of
the National or State reservations shown on this map



ROAD CLASSIFICATION
No roads or trails in this area

FOR SALE BY U. S. GEOLOGICAL SURVEY
FAIRBANKS, ALASKA 99701, DENVER, COLORADO 80225, OR RESTON, VIRGINIA 22092
A FOLDER DESCRIBING TOPOGRAPHIC MAPS AND SYMBOLS IS AVAILABLE ON REQUEST

CRAIG (B-6), ALASKA
55133-C6-TF-063
1948
MINOR REVISIONS 1973



(CRAIG A-5)