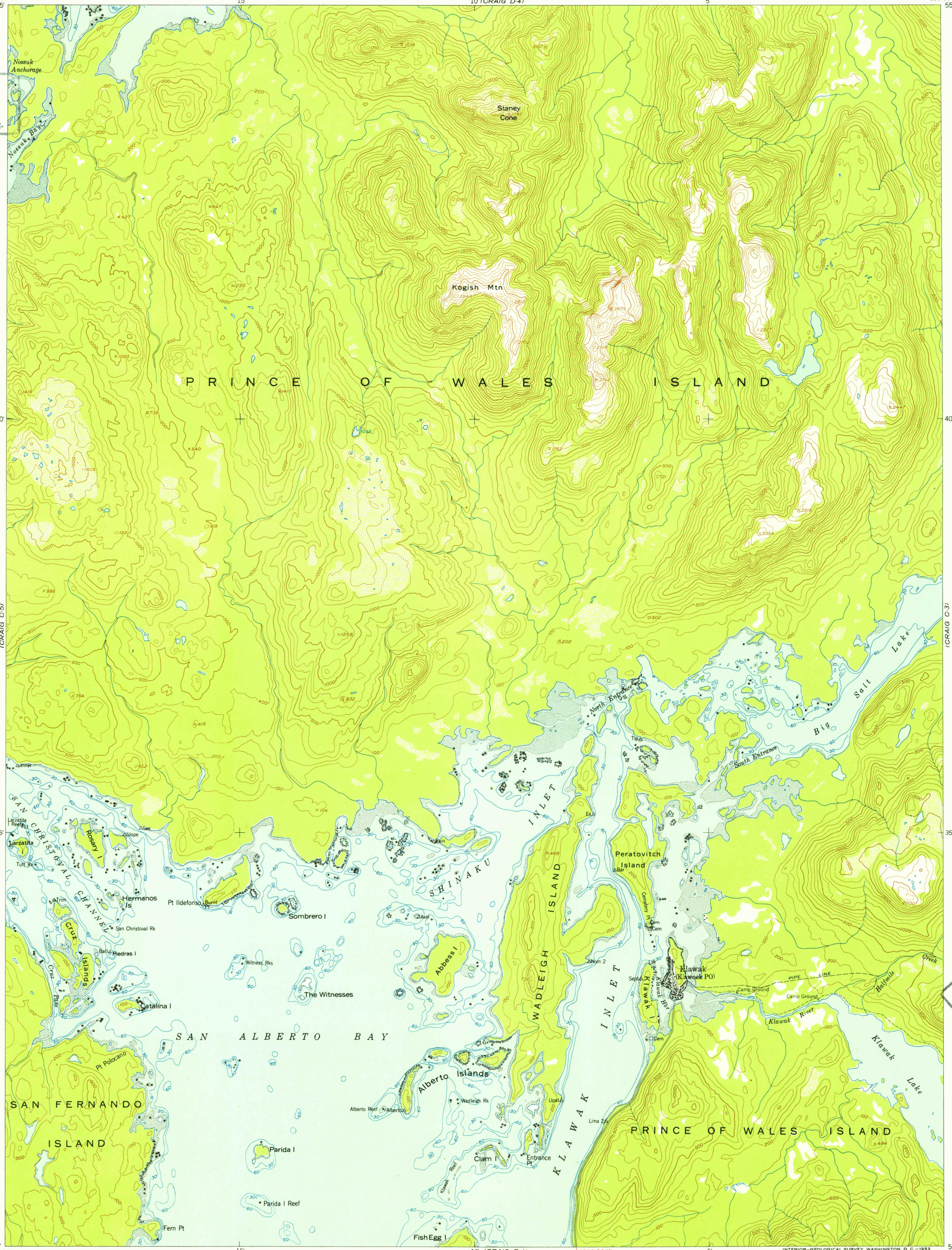
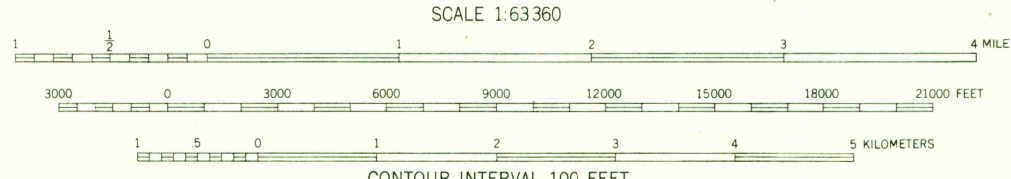
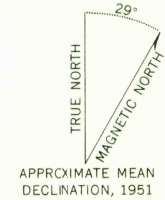


U. S. G. S.  
FILE COPY  
Inspection and Editing

U. S. G. S.  
FILE COPY  
Inspection and Editing



Mapped, edited, and published by the Geological Survey  
Control by USGS and USC&GS  
Hydrography compiled from USC&GS charts 8155 and 8157  
Topography from aerial photographs by multiplex methods 1951  
Aerial photographs taken 1948  
Universal Transverse Mercator projection, zone 8  
1927 North American datum  
Entire land area is within the Tongass National Forest  
Unchecked elevations are shown in brown and blue



CONTOUR INTERVAL 100 FEET  
DATUM IS MEAN SEA LEVEL  
DEPTH CURVES IN FEET-DATUM IS MEAN LOWER LOW WATER  
SHORELINE SHOWN REPRESENTS THE APPROXIMATE LINE OF MEAN HIGH WATER  
THE AVERAGE RANGE OF TIDE IS APPROXIMATELY 8 FEET

ROAD CLASSIFICATION

ALL WEATHER ROADS	DRY WEATHER ROADS
HARD-SURFACE	None
IMPROVED DIRT	None
OTHER	None
UNIMPROVED DIRT	None
TRAILS	None

FOR SALE BY U. S. GEOLOGICAL SURVEY, FEDERAL CENTER, DENVER, COLORADO OR WASHINGTON 25, D. C.  
A FOLDER DESCRIBING TOPOGRAPHIC MAPS AND SYMBOLS IS AVAILABLE ON REQUEST

CRAIG (C-4), ALASKA  
N5530-W13300/15X20  
1951

MAR 2 1953

2120