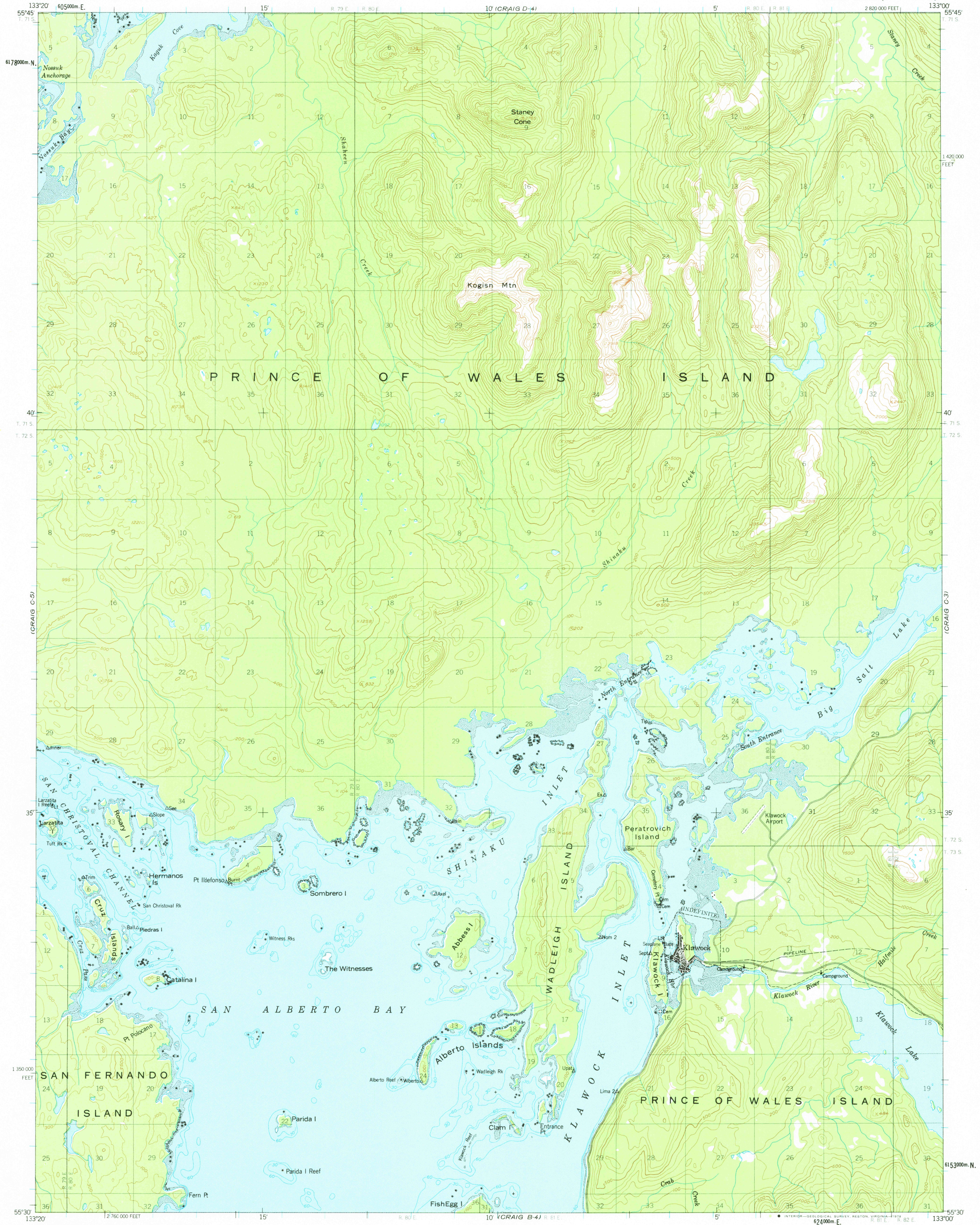


(CRAIG D-3)

UNITED STATES
DEPARTMENT OF THE INTERIOR
GEOLOGICAL SURVEY


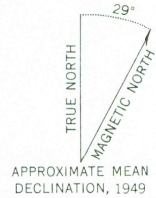
CRAIG (C-4) QUADRANGLE
ALASKA
1:63 360 SERIES (TOPOGRAPHIC)

(CRAIG D-3)



(CRAIG B-5)

Mapped, edited, and published by the Geological Survey
Control by USGS and USC&GS
Topography by photogrammetric methods from aerial photographs
taken 1948, field annotated 1949. Map not field checked
Selected hydrographic data compiled from USC&GS Charts
8155 (1961), and 8157 (1957). This information is not intended
for navigational purposes
Universal Transverse Mercator projection, 1927 North American datum
10,000-foot grid based on Alaska coordinate system, zone 1
1000-meter Universal Transverse Mercator grid ticks,
zone 8, shown in blue
Land lines represent unsurveyed and unmarked locations
predetermined by the State of Alaska, Division of Lands
Copper River Meridian
Entire land area is within the Tongass National
Forest except Klawock exclusion area



CONTOUR INTERVAL 100 FEET
NATIONAL GEODETIC VERTICAL DATUM OF 1929
DEPTH CURVES IN FEET-DATUM IS MEAN LOWER LOW WATER
SHORELINE SHOWN REPRESENTS THE APPROXIMATE LINE OF MEAN HIGH WATER
THE AVERAGE RANGE OF TIDE IS APPROXIMATELY 8 FEET

FOR SALE BY U. S. GEOLOGICAL SURVEY
FAIRBANKS, ALASKA 99701, DENVER, COLORADO 80225, OR RESTON, VIRGINIA 22092
A FOLDER DESCRIBING TOPOGRAPHIC MAPS AND SYMBOLS IS AVAILABLE ON REQUEST



ROAD CLASSIFICATION
Light-duty

JAN 12 1978

CRAIG (C-4), ALASKA
N5530-W13300/15X20

1949
MINOR REVISIONS 1977

USGS
Historical File
Topographic Division

3550