
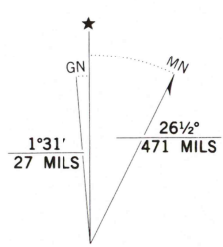

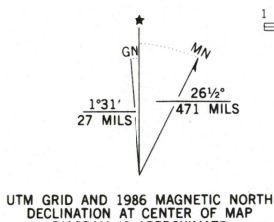


THIS MAP COMPLIES WITH NATIONAL MAP ACCURACY STANDARDS  
Topography by photogrammetric methods from aerial photographs taken 1985. Field checked 1985. Map edited 1986  
Selected hydrographic data compiled from NOS/NOAA Chart 17405 (1984)  
This information is not intended for navigational purposes  
To place on the predicted North American Datum 1983 move the projection lines 41 meters north and 105 meters east as shown by dashed corner ticks



Produced by the United States Geological Survey  
Control by USGS AND NOS/NOAA  
Topography by photogrammetric methods from aerial photographs taken 1985. Field annotated 1985. Map not field checked  
Map revised from aerial photographs taken 1985  
Map edited 1986  
Selected hydrographic data compiled from NOS/NOAA Charts 8155 (1961) and 8157 (1957)  
This information is not intended for navigational purposes  
Projection and 1000-meter grid ticks shown in blue:  
Universal Transverse Mercator, zone 8  
10,000-foot grid ticks based on Alaska coordinate system, zone 11, 1927 North American Datum  
To place on the predicted North American Datum 1983 move the projection lines 41 meters north and 105 meters east  
Gray land lines represent unsurveyed and unmarked locations predetermined by the Bureau of Land Management Folio CR-16, Copper River Meridian  
Entire land area is within the Tongass National Forest except the Craig exclusion area  
There may be private inholdings within the boundaries of the National or State reservations shown on this map




CONTOUR INTERVAL 100 FEET  
NATIONAL GEODETIC VERTICAL DATUM OF 1929  
DEPTH CURVES IN FEET-DATUM IS MEAN LOWER LOW WATER  
SPOKELINE SHOWN REPRESENTS THE APPROXIMATE LINE OF MEAN HIGH WATER  
THE AVERAGE RANGE OF TIDE IS APPROXIMATELY 8 FEET

FOR SALE BY U.S. GEOLOGICAL SURVEY  
FAIRBANKS, ALASKA 99701, DENVER, COLORADO 80225, OR RESTON, VIRGINIA 22092  
A FOLDER DESCRIBING TOPOGRAPHIC MAPS AND SYMBOLS IS AVAILABLE ON REQUEST

EXPERIMENTAL EDITION  
OUTLINE REPRESENTS LIMITS OF 1:25 000-SCALE MAP

ROAD CLASSIFICATION  
Heavy-duty ——— Unimproved dirt - - - - -  
Light-duty ——— Trails - - - - -

CRAIG (C-4), ALASKA  
55133-E1-TF-063  
1949  
LIMITED REVISION 1986



28 JUL 1988