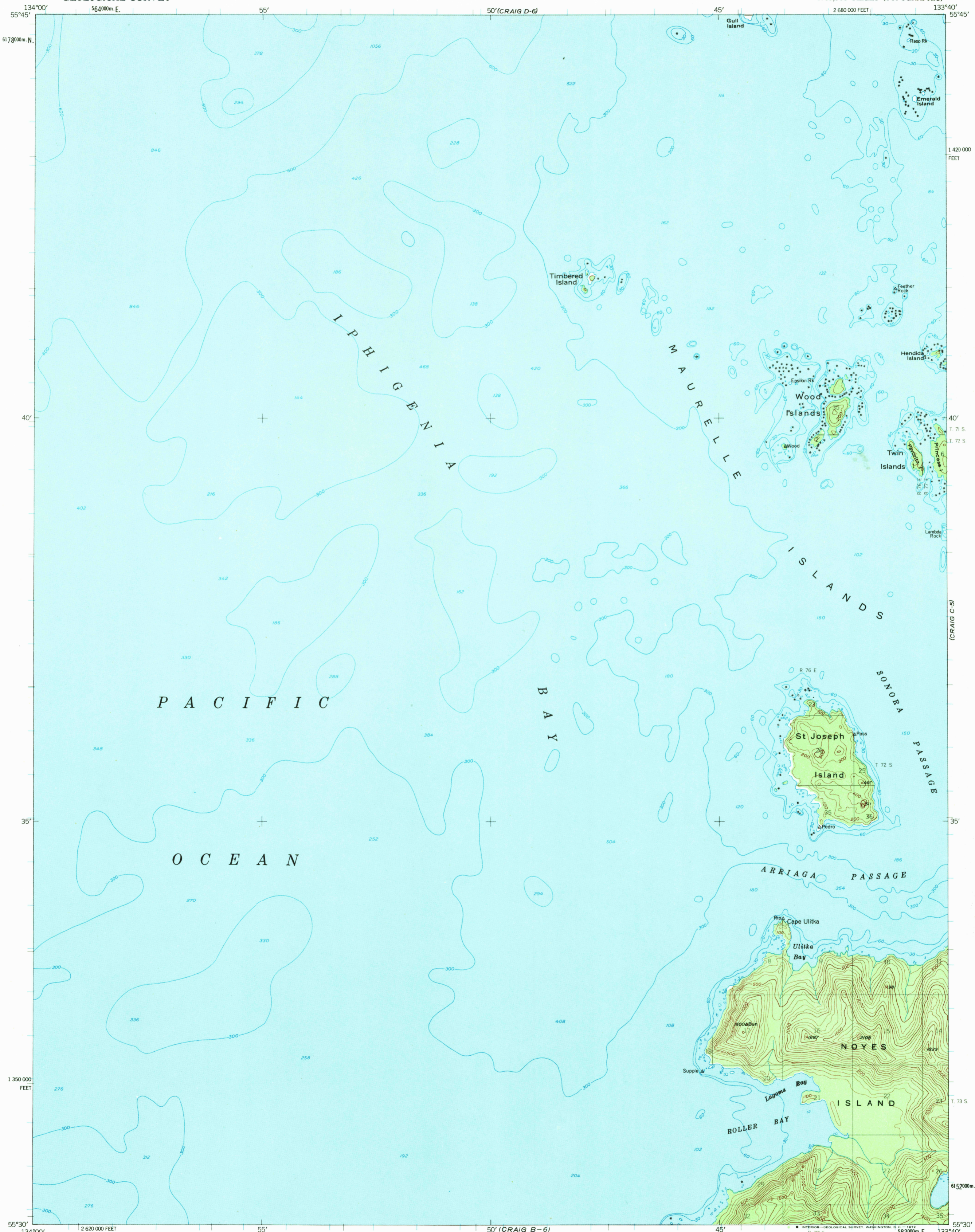
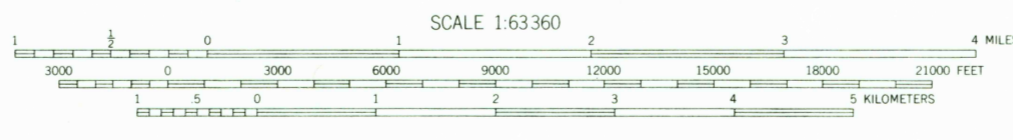
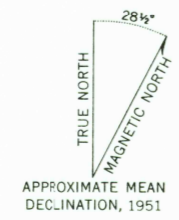


(CRAIG D-8)



Mapped, edited, and published by the Geological Survey
Control by USGS
Topography by photogrammetric methods from aerial photographs
taken 1948. Field checked 1951
Selected hydrographic data compiled from USC&GS
Charts 8157, 8158 (1959), and 8125 (1968)
This information is not intended for navigational purposes
Universal Transverse Mercator projection. 1927 North American datum
10,000-foot grid based on Alaska coordinate system, zone 1
1000-meter Universal Transverse Mercator grid ticks,
zone 8, shown in blue
Land lines represent unsurveyed and unmarked locations
from computations by the State of Alaska, Division of Lands
Copper River Meridian
Entire land area is within the Tongass National Forest



CONTOUR INTERVAL 100 FEET
DATUM IS MEAN SEA LEVEL
DEPTH CURVES AND SOUNDINGS IN FEET-DATUM IS MEAN LOWER LOW WATER
SHORELINE SHOWN REPRESENTS THE APPROXIMATE LINE OF MEAN HIGH WATER
THE AVERAGE RANGE OF TIDE IS APPROXIMATELY 8 FEET



ROAD CLASSIFICATION
No roads or trails in this area
CRAIG (C-6), ALASKA
N5530-W13340/15X20
1951
MINOR REVISIONS 1970

FOR SALE BY U. S. GEOLOGICAL SURVEY
FAIRBANKS, ALASKA 99701, DENVER, COLORADO 80225, OR WASHINGTON, D. C. 20242
A FOLDER DESCRIBING TOPOGRAPHIC MAPS AND SYMBOLS IS AVAILABLE ON REQUEST

(CRAIG B-5)

MAR 2 1972

1005

USGS
HISTORICAL FILE
TOPOGRAPHIC DIVISION