

Maped by the Defense Mapping Agency  
Edited and published by the Geological Survey  
Control by NOS/NOAA and USCG

Topography by photogrammetric methods from aerial photographs  
taken 1952-53 and 1955, field annotated 1955. Map not field checked

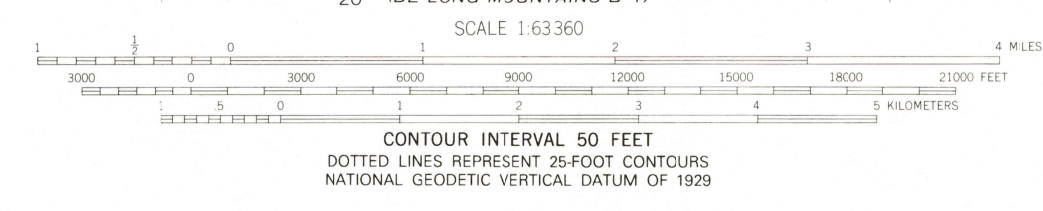
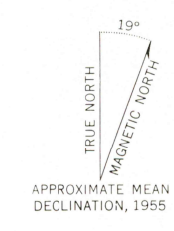
Projection and 1000-meter grid ticks shown in blue:  
Universal Transverse Mercator, zone 3  
10,000-foot grid ticks based on Alaska coordinate  
system, zone 7, 1927 North American Datum  
To place on the predicted North American Datum 1983 move  
the projection lines 70 meters north and 128 meters east

Land lines represent unsurveyed and unmarked locations  
predetermined by the Bureau of Land Management  
Folio U-8, Umiat Meridian

Swamps, as portrayed, indicate only the wetter areas,  
usually of low relief, as interpreted from aerial photographs


Federal reservation boundaries established by The Alaska National  
Interest Lands Conservation Act, PL 96-487, Dec. 2, 1980, are  
shown as compiled by the administering agencies

There may be private inholdings within the boundaries of  
the National or State reservations shown on this map



FOR SALE BY U. S. GEOLOGICAL SURVEY  
FAIRBANKS, ALASKA 99701, DENVER, COLORADO 80225, OR RESTON, VIRGINIA 22092  
A FOLDER DESCRIBING TOPOGRAPHIC MAPS AND SYMBOLS IS AVAILABLE ON REQUEST

DE LONG MOUNTAINS (C-1), ALASKA  
N6830-W16200/15X36  
1955  
MINOR REVISION 1984



ROAD CLASSIFICATION  
Unimproved dirt =-----