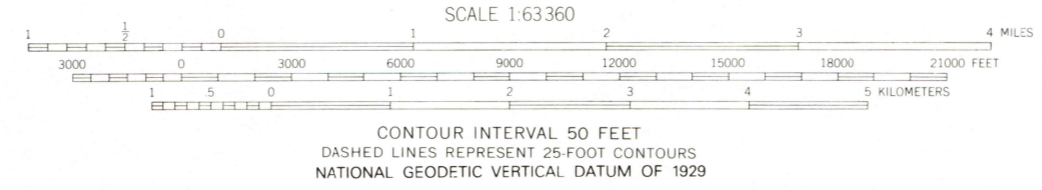
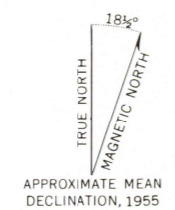



Mapped by the Defense Mapping Agency
Edited and published by the Geological Survey
Control by NOS/NOAA, and USCE
Topography by photogrammetric methods from aerial photographs
taken 1955, field annotated 1955. Map not field checked
Projection and 1000-meter grid ticks shown in blue:
Universal Transverse Mercator, zone 3
10,000-foot grid ticks based on Alaska coordinate
system, zone 7, 1927 North American Datum
To place on the predicted North American Datum 1983 move
the projection lines 72 meters north and 128 meters east
Land lines represent unsurveyed and unmarked locations
predetermined by the Bureau of Land Management
Folios U-7 and U-8, Umat Meridian
Swamps, as portrayed, indicate only the wetter areas,
usually of low relief, as interpreted from aerial photographs



ROAD CLASSIFICATION
No roads or trails in this area

FOR SALE BY U. S. GEOLOGICAL SURVEY
FAIRBANKS, ALASKA 99701, DENVER, COLORADO 80225, OR RESTON, VIRGINIA 22092
A FOLDER DESCRIBING TOPOGRAPHIC MAPS AND SYMBOLS IS AVAILABLE ON REQUEST

DELONG MOUNTAINS (C-3), ALASKA
N6830-W16312/15 X 36



1955
MINOR REVISION 1984