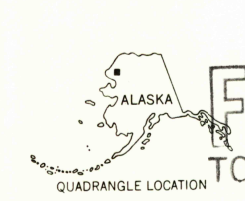
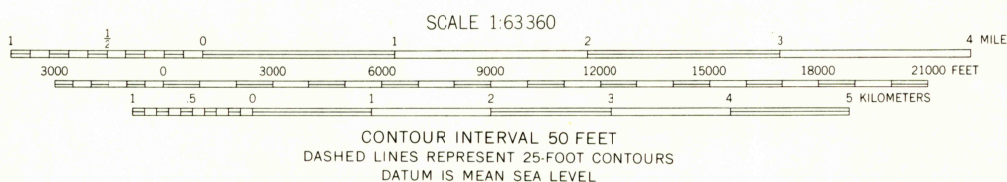
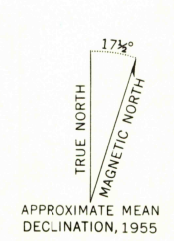


Map by the U.S. Army Topographic Command
Published for civil use by the Geological Survey
Control by USC&GS and USCE
Topography by photogrammetric methods from aerial photographs
taken 1952 and 1955, field annotated 1955. Map not field checked
Universal Transverse Mercator projection. 1927 North American datum
10,000-foot grid based on Alaska coordinate system, zone 8
1000-meter Universal Transverse Mercator grid ticks, zone 3, shown in blue
Land lines represent unsurveyed and unmarked locations predetermined
by the Bureau of Land Management, Folio U-7, Umiat Meridian



U.S.G.S.
FILE COPY
TOPOGRAPHIC DIVISION
DE LONG MOUNTAINS (C-5), ALASKA
N6830-W16424/15 X 36
1955

ROAD CLASSIFICATION
No roads or trails in this area
Historical File
Topographic Division

FOR SALE BY U. S. GEOLOGICAL SURVEY
FAIRBANKS, ALASKA 99701, DENVER, COLORADO 80225, OR WASHINGTON, D. C. 20242
A FOLDER DESCRIBING TOPOGRAPHIC MAPS AND SYMBOLS IS AVAILABLE ON REQUEST

JUL 14 1971