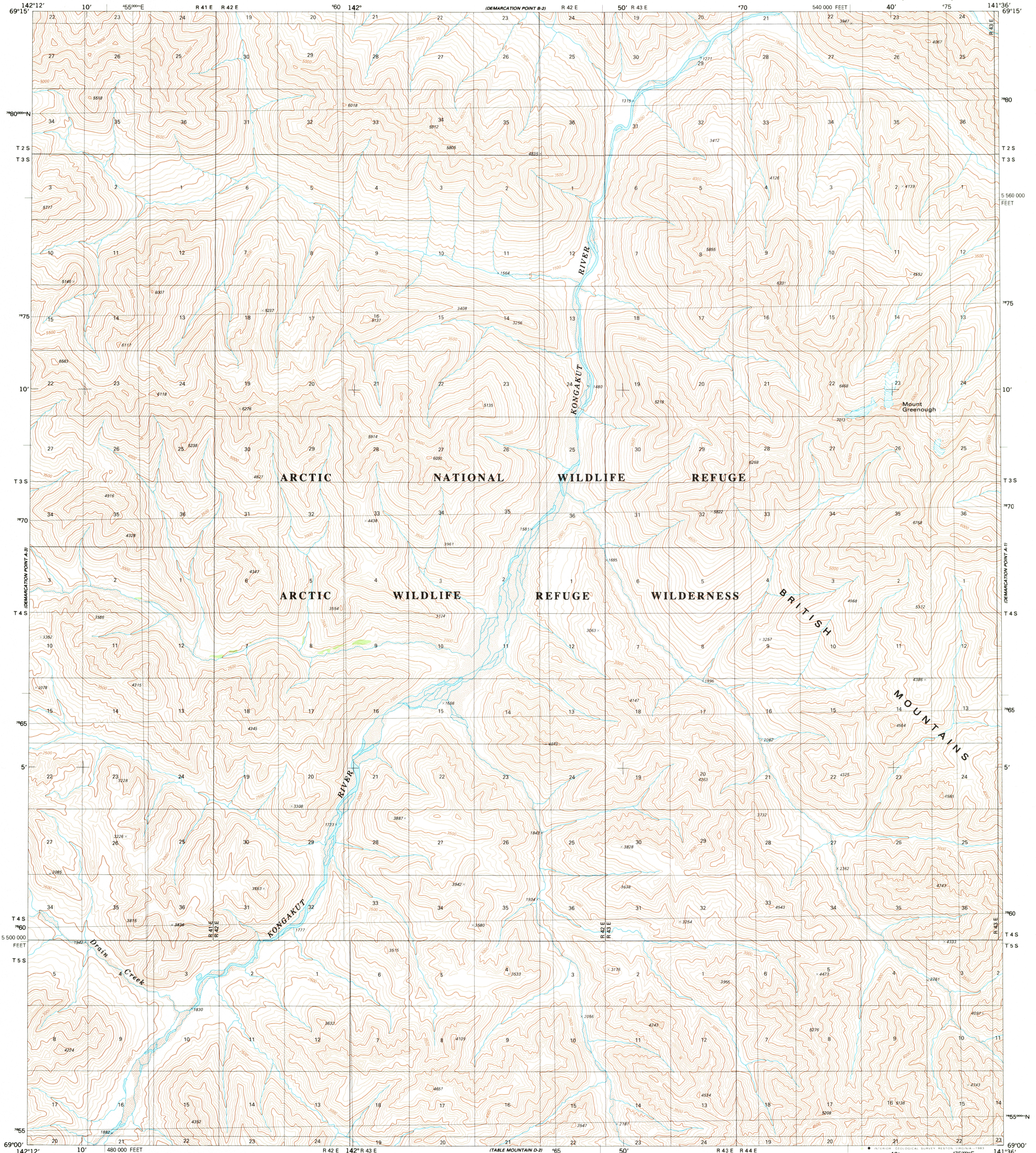
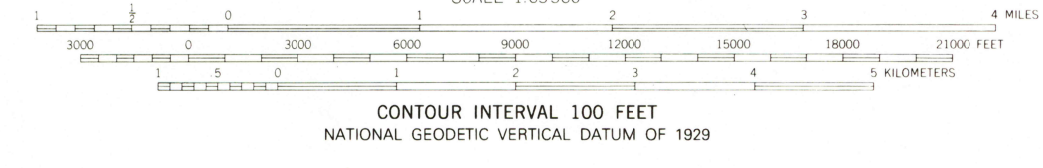
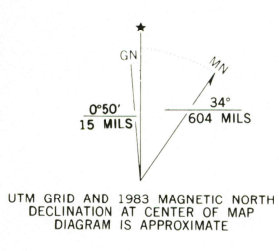


UNITED STATES  
DEPARTMENT OF THE INTERIOR  
GEOLOGICAL SURVEY

DEMARCATON POINT (A-2) QUADRANGLE  
ALASKA-NORTH SLOPE BOROUGH  
1:63 360 SERIES (TOPOGRAPHIC)



Maped, edited, and published by the Geological Survey  
Control by USGS, and NOS/NOAA  
Topography by photogrammetric methods from aerial photographs taken 1974. Map not field checked. Map edited 1983  
Projection and 5000-meter grid  
Universal Transverse Mercator, zone 7  
20,000-foot grid ticks based on Alaska coordinate system, zone 2. 1927 North American Datum  
To place on the predicted North American Datum 1983 move the projection lines 24 meters north and 107 meters east  
Land lines represent unsurveyed and unmarked locations predetermined by the Bureau of Land Management  
Folio U-13, Umiat Meridian  
There may be private inholdings within the boundaries of the National or State reservations shown on this map



ROAD CLASSIFICATION  
No roads or trails in this area

FOR SALE BY U. S. GEOLOGICAL SURVEY  
FAIRBANKS, ALASKA 99701, DENVER, COLORADO 80225, OR RESTON, VIRGINIA 22092  
A FOLDER DESCRIBING TOPOGRAPHIC MAPS AND SYMBOLS IS AVAILABLE ON REQUEST

DEMARCATON POINT (A-2), ALASKA  
N6900-W14136/15X36  
1983

4/23/84