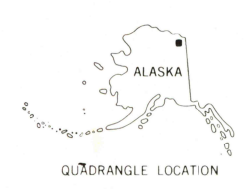

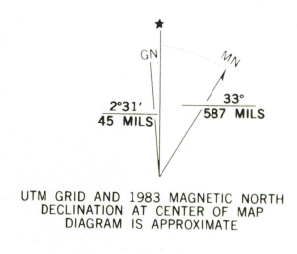


Mapped, edited, and published by the Geological Survey
Control by USGS and NOS/NOAA
Topography by photogrammetric methods from aerial photographs
taken 1972. Map not field checked. Map edited 1983
Projection and 5000-meter grid
Universal Transverse Mercator, zone 7
20,000-foot grid ticks based on Alaska coordinate
system, zone 2, 1927 North American Datum
To place on the predicted North American datum 1983 move
the projection lines 26 meters north and 109 meters east
Land lines represent unsurveyed and unmarked locations
pre-determined by the Bureau of Land Management
Folio 13, Umiat Meridian
There may be private inholdings within the boundaries of
the National or State reservations shown on this map



FOR SALE BY U. S. GEOLOGICAL SURVEY
FAIRBANKS, ALASKA 99701, DENVER, COLORADO 80225, OR RESTON, VIRGINIA 22092
A FOLDER DESCRIBING TOPOGRAPHIC MAPS AND SYMBOLS IS AVAILABLE ON REQUEST

DEMARCATON POINT (A-5), ALASKA
N6900-W14324/15X36
1983

ROAD CLASSIFICATION
No roads or trails in this area

423184