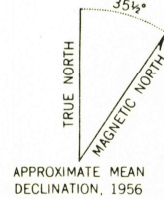


Mapped, edited, and published by the Geological Survey  
Control by USGS and USCS&GS

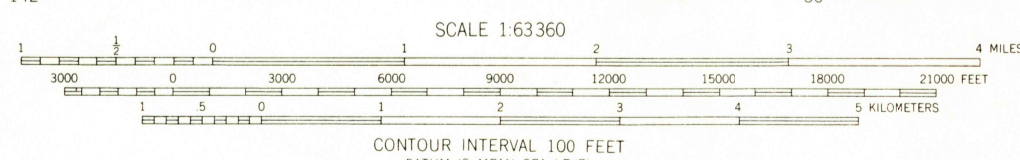
Topography by photogrammetric methods from aerial photographs  
taken 1956, field annotated 1956. Map not field checked

Universal Transverse Mercator projection, 1927 North American datum  
10,000-foot grid based on Alaska coordinate system, zone 2  
1000-meter Universal Transverse Mercator grid ticks,  
zone 7, shown in blue


Land lines represent unsurveyed and unmarked locations  
predetermined by the Bureau of Land Management  
Folios U-1 and U-13, Umat Meridian



APPROXIMATE MEAN  
DECLINATION, 1956



FOR SALE BY U.S. GEOLOGICAL SURVEY  
FAIRBANKS, ALASKA 99701, DENVER, COLORADO 80225, OR WASHINGTON, D. C. 20242  
A FOLDER DESCRIBING TOPOGRAPHIC MAPS AND SYMBOLS IS AVAILABLE ON REQUEST



USCS  
Historical File  
Topographic Division  
DEMARCATIION POINT (B-2), ALASKA  
N6915-W14136/15X36  
1956

2215  
OCT 18 1956