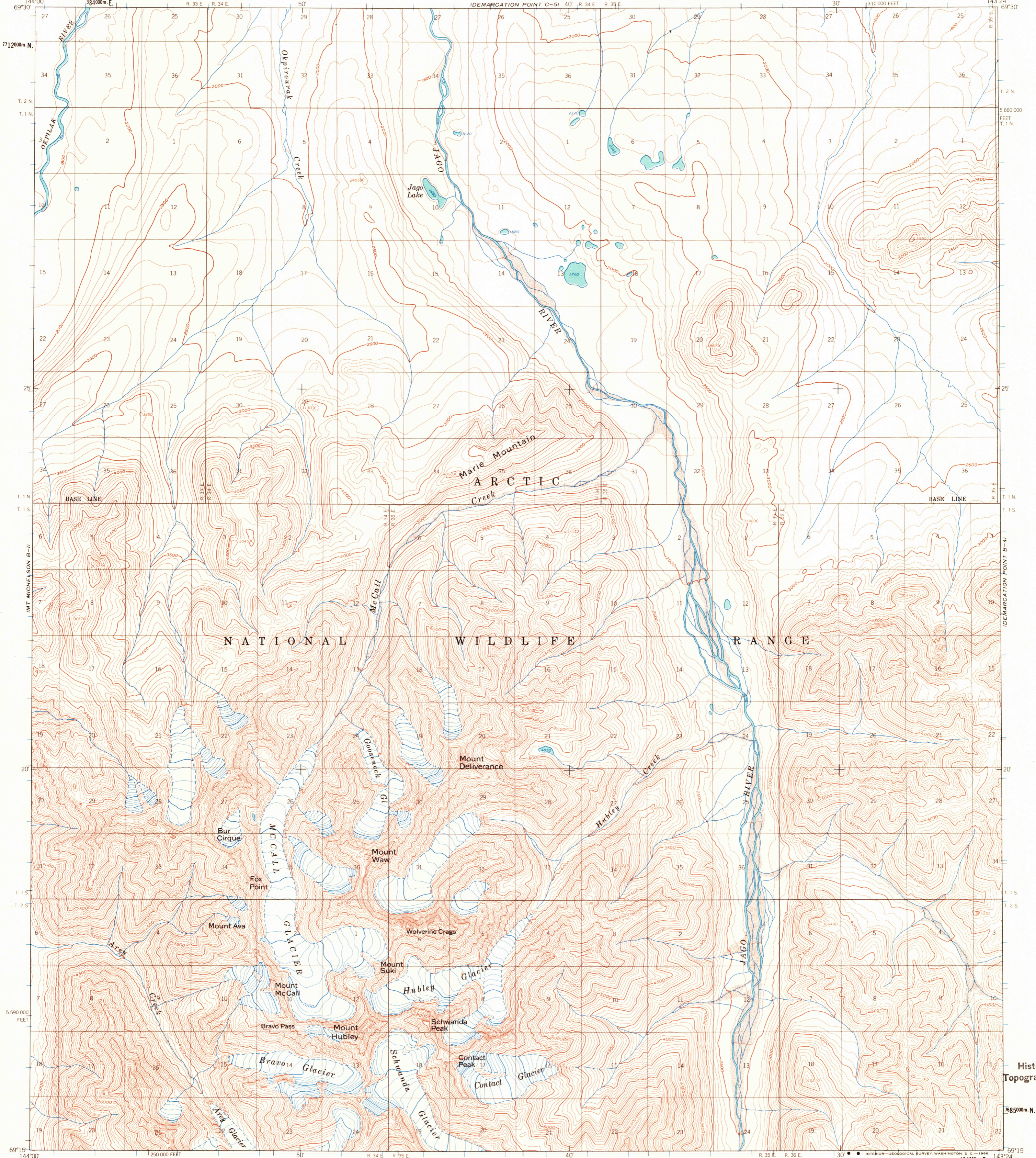


144°00' W
69°30' N
7712000m N

143°24' W
69°30' N

UNITED STATES
DEPARTMENT OF THE INTERIOR
GEOLOGICAL SURVEY

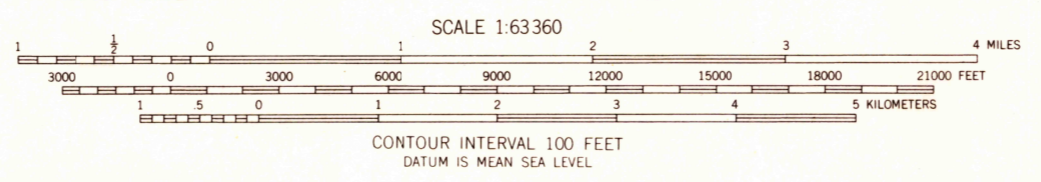
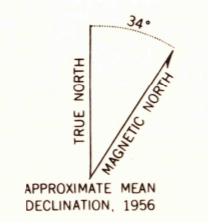
DEMARCATION POINT (B-5) QUADRANGLE
ALASKA
1:63 360 SERIES (TOPOGRAPHIC)



NATIONAL WILDLIFE RANGE

USGS
Historical File
Topographic Division

Mapped, edited, and published by the Geological Survey
Control by USGS, USC&GS, and USCE
Topography by photogrammetric methods from aerial photographs
taken 1956, field annotated 1956. Map not field checked
Universal Transverse Mercator projection, 1927 North American datum
10,000-foot grid based on Alaska coordinate system, zone 2
1000-meter Universal Transverse Mercator grid ticks,
zone 7, shown in blue
Land lines represent unsurveyed and unmarked locations
predetermined by the Bureau of Land Management
Folios U-1 and U-13, Umat Meridian



SCALE 1:63360
CONTOUR INTERVAL 100 FEET
DATUM IS MEAN SEA LEVEL

FOR SALE BY U. S. GEOLOGICAL SURVEY
FAIRBANKS, ALASKA 99701, DENVER, COLORADO 80225, OR WASHINGTON, D. C. 20242
A FOLDER DESCRIBING TOPOGRAPHIC MAPS AND SYMBOLS IS AVAILABLE ON REQUEST

U.S.G.S. TOPOGRAPHIC DIVISION
ROAD CLASSIFICATION
No roads or trails in this area
DEMARCATION POINT (B-5), ALASKA
N6915 - W14324/15X36
1956
TOPOGRAPHIC DIVISION

2250